SAN MATEO COUNTYWIDE
Water Pollution Prevention Program
Clean Water. Healthy Community.

County Government Center
555 County Center, 5th Floor
Redwood City, CA 94063

P 650.599.1514
F 650.363.7882
flowstobay.com

Uploaded to Regional Water Board FTP site on March 16, 2015

March 16, 2015

Mr. Bruce H. Wolfe
Executive Officer
San Francisco Bay Regional Water Quality Control Board
1515 Clay Street, Suite 1400
Oakland, CA 94612

Subject: Submittal of SMCWPPP Urban Creeks Monitoring Report for Water Year 2014

Dear Mr. Wolfe:

On behalf of all San Mateo Countywide Pollution Prevention Program (SMCWPPP) Permittees, I am pleased to submit the SMCWPPP Urban Creeks Monitoring Report (UCMR). The UCMR is submitted in compliance with Provision C.8.g.iii of the Municipal Regional Stormwater NPDES Permit (Order # R2-2009-0074), also known as the MRP. The SMCWPPP UCMR contains summaries of Creek Status Monitoring (Provision C.8.c), Monitoring Projects (Provision C.8.d), Pollutants of Concern and Long Term Trends Monitoring (Provision C.8.e), and Citizen Monitoring and Participation (C.8.f) conducted during Water Year 2014 (October 1, 2013 through September 30, 2014). The UCMR consists of a main report and two appendices.

We look forward to discussing the findings, conclusions and recommended next steps included in the UCMR and to continuing to work with you and your staff to successfully address new challenges regarding water quality monitoring. Please contact me if you have any comments or questions.

Certification Regarding SMCWPPP Program Annual Report

"I certify, under penalty of law, that this document and all attachments were prepared under my direction or supervision in accordance with a system designed to ensure that qualified personnel properly gather and evaluate the information submitted.[1] Based on my inquiry of the person or persons who manage the system, or those persons directly responsible for gathering the information, the information submitted, is, to the best of my knowledge and belief, true, accurate, and complete. I am aware that there are significant penalties for submitting false information, including the possibility of fine and imprisonment for knowing violations."

Sincerely,

Matthew Fabry
Program Coordinator

cc: SMCWPPP Watershed Assessment and Monitoring Subcommittee
SMCWPPP Stormwater Committee
Tom Mumley, Water Board Assistant Executive Officer

Attachments: Third Party Monitoring Statement (one page)
SMCWPPP UCMR Water Year 2014

[1] Notwithstanding this statement, Appendix C was prepared as a regional submission as part of BASMAA collaborative efforts on behalf of all MRP Permittees.

Third Party Monitoring

Please note that consistent with provision C.8.a.iv of the MRP, two water quality monitoring requirements were fulfilled or partially fulfilled by third party monitoring in Water Year 2014:

- The Regional Monitoring Program for Water Quality in the San Francisco Estuary (RMP) conducted a portion of the data collection in Water Year 2014 on behalf of Permittees, pursuant to provision C.8.e – Pollutants of Concern Loads Monitoring (i.e.,Table 8.4, Categories 1 and 2). The results of that monitoring are reported in Section 5 and Appendix C of the attached UCMR. The electronic data submittal to the Water Board (and the California Environmental Data Exchange Network) of all data collected from all stations monitored by both Permittees and the RMP in Water Year 2014 pursuant to this provision is planned for later in 2015 following completion of final quality assurance review.
- Additionally, as noted in Section 6 of the main body of the attached UCMR, data collected pursuant to provision C.8.e.iii (Long Term Monitoring - Table 8.4 - Category 3) was initiated by the State of California's Surface Water Ambient Monitoring Program (SWAMP) through its Stream Pollutant Trend Monitoring Program at locations identified in Table 8.3 of the MRP. As stated in provision C.8.e.iii, Permittees may use these data to comply with the monitoring requirements included in this provision. The schedule for SWAMP's review and reporting of data collected pursuant to this provision, however, differs from the schedule described in the MRP. Per MRP provision C.8.a.iv, the Permittees request that the Executive Officer adjust the MRP due dates for these reporting deliverables to synchronize with the third-party reporting schedules of SWAMP and the RMP for Water Year 2014 and future years covered under the MRP.

Urban Creeks Monitoring Report

Water Quality Monitoring

Water Year 2014 (October 2013 – September 2014)

Submitted in Compliance with
NPDES Permit No. CAS612008, Provision C.8.g.iii

SAN MATEO COUNTYWIDE
Water Pollution Prevention Program

A Program of the City/County Association of Governments

March 15, 2015

CREDITS

This report is submitted by the participating agencies in the

SAN MATEO COUNTYWIDE
Water Pollution Prevention Program
Clean Water. Healthy Community.
www.flowstobay.org

Town of Atherton
City of Belmont
City of Brisbane
City of Burlingame
Town of Colma
City of Daly City
City of East Palo Alto
City of Foster City
City of Half Moon Bay
Town of Hillsborough
City of Menlo Park
City of Millbrae
City of Pacifica
Town of Portola Valley
City of Redwood City
City of San Bruno
City of San Carlos
City of San Mateo
City of South San Francisco
Town of Woodside
County of San Mateo
SMC Flood Control District

Prepared for:

San Mateo Countywide Water Pollution Prevention Program (SMCWPPP)
555 County Center, Redwood City, CA 94063
A Program of the City/County Association of Governments (C/CAG)

Prepared by:

EOA, Inc.
1410 Jackson St., Oakland, CA 94610

Preface

In early 2010, several members of the Bay Area Stormwater Agencies Association (BASMAA) joined together to form the Regional Monitoring Coalition (RMC), to coordinate and oversee water quality monitoring required by the Municipal Regional Stormwater National Pollutant Discharge Elimination System (NPDES) Permit (MRP)[1]. The RMC includes the following participants:

- Clean Water Program of Alameda County (ACCWP)
- Contra Costa Clean Water Program (CCCWP)
- San Mateo Countywide Water Pollution Prevention Program (SMCWPPP)
- Santa Clara Valley Urban Runoff Pollution Prevention Program (SCVURPPP)
- Fairfield-Suisun Urban Runoff Management Program (FSURMP)
- City of Vallejo and Vallejo Sanitation and Flood Control District (Vallejo)

This Urban Creeks Monitoring Report complies with the MRP Reporting Provision C.8.g.iii for reporting of all data collected pursuant to Provision C.8 in Water Year 2014 (October 1, 2013 through September 30, 2014). Data presented in this report were produced under the direction of the RMC and the San Mateo Countywide Water Pollution Prevention Program (SMCWPPP) using probabilistic and targeted monitoring designs as described herein.

In accordance with the BASMAA RMC Multi-Year Work Plan (Work Plan; BASMAA 2012) and the Creek Status and Long-Term Trends Monitoring Plan (BASMAA 2011), monitoring data were collected in accordance with the BASMAA RMC Quality Assurance Program Plan (QAPP; BASMAA, 2014a) and BASMAA RMC Standard Operating Procedures (SOPs; BASMAA, 2014b). Where applicable, monitoring data were derived using methods comparable with methods specified by the California Surface Water Ambient Monitoring Program (SWAMP) QAPP[2]. Data presented in this report were also submitted in electronic SWAMP-comparable formats by SMCWPPP to the San Francisco Bay Regional Water Quality Control Board (SFRWQCB) on behalf of SMCWPPP Permittees and pursuant to Provision C.8.g.ii.

[1] The San Francisco Bay Regional Water Quality Control Board (SFRWQCB) adopted the MRP on October 14, 2009 (SFRWQCB 2009). 76 cities, counties and flood control districts (i.e., Permittees) in the Bay Area are permitted under the MRP. The BASMAA programs supporting MRP Regional Projects include all MRP Permittees as well as the cities of Antioch, Brentwood, and Oakley, which are not named as Permittees under the MRP but have voluntarily elected to participate in MRP-related regional activities.

[2] The current SWAMP QAPP is available at:
http://www.waterboards.ca.gov/water_issues/programs/swamp/docs/qapp/swamp_qapp_master090108a.pdf

List of Acronyms

ASBS	Area of Special Biological Significance
CEDEN	California Environmental Data Exchange Network
ACCWP	Alameda County Clean Water Program
BASMAA	Bay Area Stormwater Management Agency Association
BMP	Best Management Practice
CCCWP	Contra Costa Clean Water Program
CRAM	California Rapid Assessment Method
CW4CB	Clean Watersheds for a Clean Bay
FSURMP	Fairfield Suisun Urban Runoff Management Program
IBI	Benthic Macroinvertebrate Index of Biological Integrity
IPM	Integrated Pest Management
LID	Low Impact Development
MBNMS	Monterey Bay National Marine Sanctuary
MPC	Monitoring and Pollutants of Concern Committee
MRP	Municipal Regional Permit
MWAT	Maximum Weekly Average Temperature
MYP	Multi-Year Plan
NPDES	National Pollution Discharge Elimination System
PAHs	Polycyclic Aromatic Hydrocarbons
PBDEs	Polybrominated Diphenyl Ethers
PCBs	Polychlorinated Biphenyls
POC	Pollutant of Concern
QAPP	Quality Assurance Project Plan
RMC	Regional Monitoring Coalition
RMP	Regional Monitoring Program
RWSM	Regional Watershed Spreadsheet Model
SCVURPPP	Santa Clara Valley Urban Runoff Pollution Prevention Program
SFEI	San Francisco Estuary Institute
SFRWQCB	San Francisco Regional Water Quality Control Board
SMCRCD	San Mateo County Resource Conservation District
SMCWPPP	San Mateo Countywide Water Pollution Prevention Program
SOP	Standard Operating Procedures

SPLWG	Sources, Pathways, and Loadings Work Group
SPoT	Statewide Stream Pollutant Trend Monitoring
SSID	Stressor/Source Identification
S&T	Status and Trends
STLS	Small Tributaries Loading Strategy
SWAMP	Surface Water Ambient Monitoring Program
TMDL	Total Maximum Daily Load
TOC	Total Organic Carbon
TRC	Technical Review Committee
UCMR	Urban Creeks Monitoring Report
USEPA	US Environmental Protection Agency
WLA	Waste Load Allocation
WQO	Water Quality Objective

Table of Contents

Preface i
List of Acronyms ii
Table of Contents iv
List of Figures v
List of Tables vi
Appendices vii
1.0 Introduction 1
1.1 RMC Overview 3
2.0 San Francisco Estuary Receiving Water Monitoring (C.8.b) 5
2.1 RMP Status and Trends Monitoring Program 5
2.2 RMP Pilot and Special Studies 6
2.3 Participation in Committees, Workgroups and Strategy Teams 6
3.0 Creek Status Monitoring (C.8.c) 8
3.1 Management Implications 15
4.0 Monitoring Projects (C.8.d) 18
4.1 Stressor/Source Identification Projects 18
4.1.1 San Mateo Creek Low Dissolved Oxygen SSID Project 18
4.1.2 San Mateo Creek Indicator Bacteria SSID Project 20
4.2 BMP Effectiveness Investigation 21
4.3 Geomorphic Project 21
5.0 POC Loads Monitoring (C.8.e) 22
5.1 Regional Watershed Spreadsheet Model 22
5.2 Small Tributaries Watershed Monitoring 23
5.2.1 Comparisons to Numeric Water Quality Objectives/Criteria for Specific Analytes 25
5.2.2 Summary of Toxicity Testing Results 26
5.2.3 POC Loads Monitoring in WY2015 28
6.0 Long-Term Trends Monitoring (C.8.e) 30
7.0 Citizen Monitoring and Participation (C.8.f) 35
8.0 Next Steps 37
9.0 References 38

List of Figures

Figure 1.1. San Mateo County MRP Provision C.8 monitoring locations: Geomorphic Study, Long-Term Trends (SPoT), POC Loading, and Creek Status. 2

Figure 3.1. Map of SMCWPPP Program Area, major creeks, and stations monitored in Water Years 2012 and 2013 9

Figure 3.2. CSCI condition category for sites sampled between 2002 and 2013, San Mateo County. 12

List of Tables

Table 1.1 Regional Monitoring Coalition participants. 4

Table 3.1. MRP Provision C.8.c Creek Status monitoring stations in San Mateo County, WY2014. 10

Table 3.2. Summary of SMCWPPP trigger threshold exceedance analysis, WY2014. “No” indicates samples were collected but did not exceed the MRP trigger; “Yes” indicates an exceedance of an MRP trigger. 15

Table 5.1. Laboratory analysis methods used by the STLS Team for POC loads monitoring in WY2014. 24

Table 5.2. Comparison of WY2014 Pulgas Creek Pump Station POC monitoring data to numeric WQOs that apply to receiving waters. 26

Table 5.3. Summary of WY2014 toxicity testing results for Pulgas Creek Pump Station POC monitoring station. 26

Table 5.4. *Hyalella azteca* water toxicity sample results and concentrations of pesticides detected. 28

Table 6.1. Threshold Effect Concentration (TEC) quotients for sediment chemistry constituents measured by SPoT in San Mateo Creek. Bolded values exceed 1.0. 32

Table 6.2. Probable Effect Concentration (PEC) quotients for sediment chemistry constituents measured by SPoT in San Mateo Creek. Bolded values exceed 1.0. 33

Table 6.3. Pyrethroid Toxic Unit (TU) equivalents for sediment chemistry constituents measured in San Mateo Creek. 34

Appendices

Appendix A. SMCWPPP Creek Status Monitoring Report, Water Year 2014

Appendix B. SFEI POC Loadings Report, Water Years 2012, 2013, and 2014

1.0 Introduction

This Urban Creeks Monitoring Report (UCMR), was prepared by the San Mateo Countywide Water Pollution Prevention Program (SMCWPPP), on behalf of its 22 member agencies (20 cities/towns, the County of San Mateo, and the San Mateo County Flood Control District) subject to the National Pollutant Discharge Elimination System (NPDES) stormwater permit for Bay Area municipalities referred to as the Municipal Regional Permit (MRP; Order R2-2009-0074) adopted by the San Francisco Regional Water Quality Control Board (SFRWQCB or Regional Water Board) on October 14, 2009. This report fulfills the requirements of MRP Provision C.8.g.iii for comprehensively interpreting and reporting all monitoring data collected during Water Year 2014 (WY2014; October 1, 2013 – September 30, 2014) pursuant to Provision C.8 of the MRP. Monitoring data presented in this report were submitted electronically to the SFRWQCB and may be obtained via the San Francisco Bay Area Regional Data Center of the California Environmental Data Exchange Network (CEDEN) (http://water100.waterboards.ca.gov/ceden/sfei.shtml).

Chapters in this report are organized according to the following topics and MRP provisions. Some topics are summarized briefly in this report but described more fully in appendices.

- **San Francisco Estuary Receiving Water Monitoring** (MRP Provision C.8.b)
- **Creek Status Monitoring** (MRP Provision C.8.c), including local targeted monitoring and SMCWPPP's contribution to the regional probabilistic monitoring program (Appendix A)
- **Monitoring Projects** (MRP Provision C.8.d):
- **Pollutants of Concern Monitoring** (MRP Provision C.8.e.i) (Appendix B)
- **Long-Term Trends Monitoring** (MRP Provision C.8.e.ii)
- **Citizen Monitoring and Participation** (MRP Provision C.8.f)
- **Recommendations and Next Steps**

Figure 1.1 shows the stations where monitoring associated with Creek Status Monitoring, the Monitoring Projects (Stressor/Source Identification, BMP Effectiveness Investigation, Geomorphic Project), Pollutants of Concern (POC) Monitoring, and Long-Term Trends Monitoring conducted at Stream Pollution Trend (SPoT) stations was conducted in compliance with the MRP (WY2012 – WY2014). This figure illustrates the geographic extent of monitoring conducted in San Mateo County.

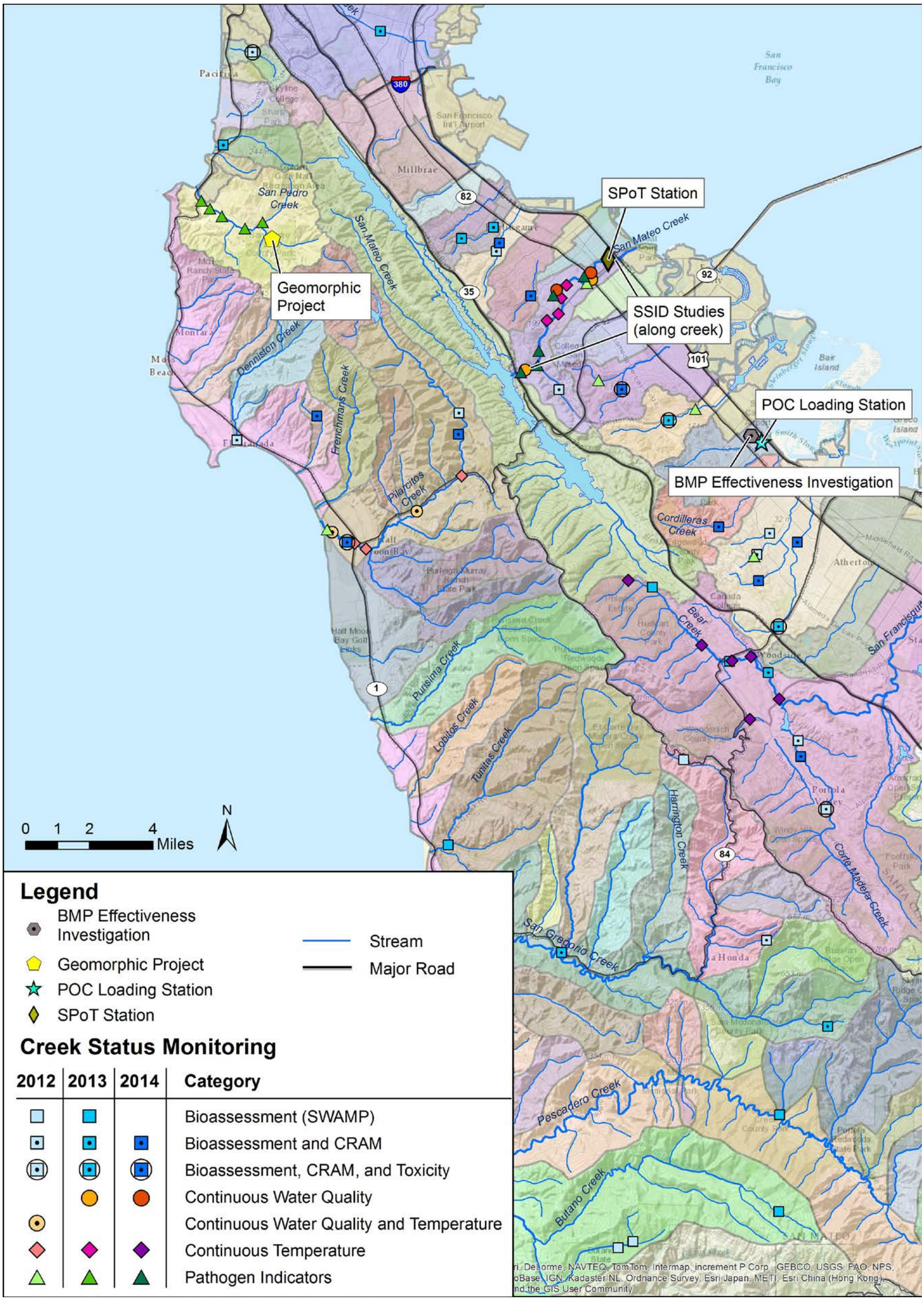

Figure. 1.1. San Mateo County MRP Provision C.8 monitoring locations: Creek Status Monitoring, Stressor/Source Identification (SSID) Studies, BMP Effectiveness Investigation, Geomorphic Project, POC Loading, and Long-Term Trends (SPoT), WY2012 – WY2014.

1.1 RMC Overview

Provision C.8.a (Compliance Options) of the MRP allows Permittees to address monitoring requirements through a "regional collaborative effort," their countywide stormwater program, and/or individually. In June 2010, Permittees notified the Regional Water Board in writing of their agreement to participate in a regional monitoring collaborative to address requirements in Provision C.8. The regional monitoring collaborative is referred to as the Bay Area Stormwater Management Agency Association (BASMAA) Regional Monitoring Coalition (RMC). With notification of participation in the RMC, Permittees were required to commence water quality data collection by October 2011. In a November 2, 2010 letter to the Permittees, the Regional Water Board's Assistant Executive Officer (Dr. Thomas Mumley) acknowledged that all Permittees have opted to conduct monitoring required by the MRP through a regional monitoring collaborative, the BASMAA RMC. Participants in the RMC are listed in Table 1.1.

In February 2011, the RMC developed a Multi-Year Work Plan (RMC Work Plan) to provide a framework for implementing regional monitoring and assessment activities required under MRP provision C.8. The RMC Work Plan (updated in 2012) summarizes RMC projects planned for implementation between Fiscal Years 2009-10 and 2014-15 (BASMAA 2012). Projects were collectively developed by RMC representatives to the BASMAA Monitoring and Pollutants of Concern Committee (MPC), and were conceptually agreed to by the BASMAA Board of Directors (BASMAA BOD). A total of 27 regional projects are identified in the RMC Work Plan, based on the requirements described in provision C.8 of the MRP.

Regionally implemented activities in the RMC Work Plan are conducted under the auspices of BASMAA, a 501(c)(3) non-profit organization comprised of the municipal stormwater programs in the San Francisco Bay Area. Scopes, budgets, and contracting or in-kind project implementation mechanisms for BASMAA regional projects follow BASMAA's Operational Policies and Procedures and are approved by the BASMAA BOD. MRP Permittees, through their stormwater program representatives on the BOD and its subcommittees, collaboratively authorize and participate in BASMAA regional projects or tasks. Regional project costs are shared by either all BASMAA members or among those Phase I municipal stormwater programs that are subject to the MRP.

Table 1.1 Regional Monitoring Coalition participants.

Stormwater Programs	RMC Participants
Santa Clara Valley Urban Runoff Pollution Prevention Program (SCVURPPP)	Cities of Campbell, Cupertino, Los Altos, Milpitas, Monte Sereno, Mountain View, Palo Alto, San Jose, Santa Clara, Saratoga, Sunnyvale, Los Altos Hills, and Los Gatos; Santa Clara Valley Water District; and, Santa Clara County
Clean Water Program of Alameda County (ACCWP)	Cities of Alameda, Albany, Berkeley, Dublin, Emeryville, Fremont, Hayward, Livermore, Newark, Oakland, Piedmont, Pleasanton, San Leandro, and Union City; Alameda County; Alameda County Flood Control and Water Conservation District; and, Zone 7
Contra Costa Clean Water Program (CCCWP)	Cities of Antioch, Brentwood, Clayton, Concord, El Cerrito, Hercules, Lafayette, Martinez, Oakley, Orinda, Pinole, Pittsburg, Pleasant Hill, Richmond, San Pablo, San Ramon, Walnut Creek, Danville, and Moraga; Contra Costa County; and, Contra Costa County Flood Control and Water Conservation District
San Mateo Countywide Water Pollution Prevention Program (SMCWPPP)	Cities of Belmont, Brisbane, Burlingame, Daly City, East Palo Alto, Foster City, Half Moon Bay, Menlo Park, Millbrae, Pacifica, Redwood City, San Bruno, San Carlos, San Mateo, South San Francisco, Atherton, Colma, Hillsborough, Portola Valley, and Woodside; San Mateo County Flood Control District; and, San Mateo County
Fairfield-Suisun Urban Runoff Management Program (FSURMP)	Cities of Fairfield and Suisun City
Vallejo Permittees	City of Vallejo and Vallejo Sanitation and Flood Control District

2.0 San Francisco Estuary Receiving Water Monitoring (C.8.b)

As described in MRP provision C.8.b, Permittees are required to provide financial contributions towards implementing an Estuary receiving water monitoring program on an annual basis that at a minimum is equivalent to the Regional Monitoring Program for Water Quality in the San Francisco Estuary (RMP). Since the adoption of the MRP, SMCWPPP has complied with this provision by making financial contributions to the RMP directly or through stormwater programs. Additionally, BASMAA and SMCWPPP staff actively participate in RMP committees and work groups as described in the following sections.

The RMP is a long-term monitoring program that is discharger funded and shares direction and participation by regulatory agencies and the regulated community with the goal of assessing water quality in San Francisco Bay. The regulated community includes Permittees, publicly owned treatment works (POTWs), dredgers and industrial dischargers.

The RMP is intended to help answer the following core management questions:

1. *Are chemical concentrations in the Estuary potentially at levels of concern and are associated impacts likely?*
2. *What are the concentrations and masses of contaminants in the Estuary and its segments?*
3. *What are the sources, pathways, loadings, and processes leading to contaminant related impacts in the Estuary?*
4. *Have the concentrations, masses, and associated impacts of contaminants in the Estuary increased or decreased?*
5. *What are the projected concentrations, masses, and associated impacts of contaminants in the Estuary?*

The RMP budget is generally broken into two major program elements: Status and Trends, and Pilot/Special Studies. The following sections provide a brief overview of these programs.

2.1 RMP Status and Trends Monitoring Program

The Status and Trends Monitoring Program (S&T Program) is the long-term contaminant-monitoring component of the RMP. The S&T Program was initiated as a pilot study in 1989, implemented thereafter, and then redesigned in 2007 based on a more rigorous statistical design that enables the detection of trends. The Technical Review Committee (TRC) continues to assess the efficacy and value of the various elements of the S&T Program. In WY2014, the S&T Program was comprised of the following program elements that collect data to address RMP management questions described above:

- Long-term water, sediment, and bivalve monitoring
- Episodic toxicity monitoring
- Sport fish monitoring
- USGS hydrographic and sediment transport studies
    - Factors controlling suspended sediment in San Francisco Bay

  - Hydrography and phytoplankton
- Triennial bird egg monitoring (cormorant and tern)

Additional information on the S&T Program and associated monitoring data are available for downloading via the RMP website at http://www.sfei.org/content/status-trends-monitoring.

2.2 RMP Pilot and Special Studies

The RMP also conducts Pilot and Special Studies on an annual basis. Studies usually are designed to investigate and develop new monitoring measures related to anthropogenic contamination or contaminant effects on biota in the Estuary. Special Studies address specific scientific issues that RMP committees and standing workgroups identify as priority for further study. These studies are developed through an open selection process at the workgroup level and selected for funding through RMP committees.

In WY2014, Pilot and Special Studies focused on the following topics:

- Continuous monitoring of nutrients and dissolved oxygen at moored sensors
- Nutrients loads modeling
- Algal toxins monitoring
- Small fish monitoring
- Emerging contaminants monitoring

Results and summaries of the most pertinent Pilot and Special Studies can be found on the RMP website (http://www.sfei.org/rmp/rmp_pilot_specstudies).

In WY2014, a considerable amount of RMP and stormwater program staff time was spent overseeing and implementing special studies associated with the RMP's Small Tributary Loading Strategy (STLS) and the STLS Multi-Year Monitoring Plan (MYP). Pilot and special studies associated with the STLS are intended to fill data gaps associated with loadings of Pollutants of Concern (POC) from relatively small tributaries to the San Francisco Bay. Additional information is provided on STLS-related studies under Section 5.0 (POC Loads Monitoring) of this report.

2.3 Participation in Committees, Workgroups and Strategy Teams

In WY2014, BASMAA staff actively participated in the following RMP Committees and workgroups:

- Steering Committee (SC)
- Technical Review Committee (TRC)
- Sources, Pathways and Loadings Workgroup (SPLWG)
- Contaminant Fate Workgroup (CFWG)
- Exposure and Effects Workgroup (EEWG)
- Emerging Contaminant Workgroup (ECWG)
- Sport Fish Monitoring Workgroup

- Toxicity Workgroup
- Strategy Teams (e.g., PCBs, Mercury, Dioxins, Small Tributaries, Nutrients)

Committee and workgroup representation was provided by Permittee, stormwater program (including SMCWPPP) staff and/or individuals designated by RMC participants and the BASMAA BOD. Representation typically includes participating in meetings, reviewing technical reports and work products, co-authoring or reviewing articles included in the RMP's *Pulse of the Estuary*, and providing general program direction to RMP staff. Stormwater program representatives and Permittee staff share information about the RMP during RMC, MPC and BOD meetings.

3.0 Creek Status Monitoring (C.8.c)

Provision C.8.c requires Permittees to conduct creek status monitoring that is intended to help answer the following management questions:

1. *Are water quality objectives, both numeric and narrative, being met in local receiving waters, including creeks, rivers and tributaries?*
2. *Are conditions in local receiving waters supportive of or likely supportive of beneficial uses?*

Creek status monitoring parameters, methods, occurrences, durations and minimum number of sampling sites for each stormwater program are described in Table 8.1 of the MRP. Based on the implementation schedule described in MRP Provision C.8.a.ii, creek status monitoring coordinated through the RMC began in October 2011.

The RMC's regional monitoring strategy for complying with MRP Provision C.8.c - Creek Status Monitoring - is described in the RMC Creek Status and Long-Term Trends Monitoring Plan (BASMAA 2011). The strategy includes a regional ambient/probabilistic monitoring component and a component based on local "targeted" monitoring. The combination of these monitoring designs allows each individual RMC participating program to assess the status of beneficial uses in local creeks within its Program (jurisdictional) area, while also contributing data to answer management questions at the regional scale (e.g., differences between aquatic life condition in urban and non-urban creeks).

Creek status monitoring data from WY2014 were submitted to the Regional Water Board by SMCWPPP. The analyses of results from creek status monitoring conducted by SMCWPPP in WY2014 are summarized below and presented in detail in Appendix A (SMCWPPP Creek Status Monitoring Report, WY2014).

The probabilistic monitoring design was developed to remove bias from site selection such that ecosystem conditions can be objectively assessed on local (i.e., SMCWPPP) and regional (i.e., RMC) scales. Probabilistic parameters consist of benthic macroinvertebrate and algae bioassessment, nutrients and conventional analytes, chlorine, water and sediment toxicity, and sediment chemistry. Ten probabilistic sites were sampled by SMCWPPP in WY2014. A small number of additional sites were sampled by the SFRWQCB as part of the Surface Water Ambient Monitoring Program (SWAMP), in collaboration with SMCWPPP.

The targeted monitoring design focuses on sites selected based on the presence of significant fish and wildlife resources as well as historical and/or recent indications of water quality concerns. Targeted monitoring parameters consist of water temperature, general water quality, pathogen indicators and riparian assessments. Hourly water temperature measurements were recorded during the dry season using HOBO® temperature data loggers installed at six sites in the San Francisquito Creek watershed. General water quality monitoring (temperature, dissolved oxygen, pH and specific conductivity) was conducted using YSI continuous water quality equipment (sondes) for two 2-week periods (spring and late summer) at two sites in San Mateo Creek. Water samples were collected at five sites in San Mateo Creek for analysis of pathogen indicators (*E. coli* and fecal coliform). Riparian assessments were conducted at probabilistic sites using the California Rapid Assessment Method (CRAM).

Probabilistic and targeted Creek Status monitoring stations are listed in Table 3.1 and mapped in Figure 3.1 (and Figure 1.1, with other types of monitoring stations).

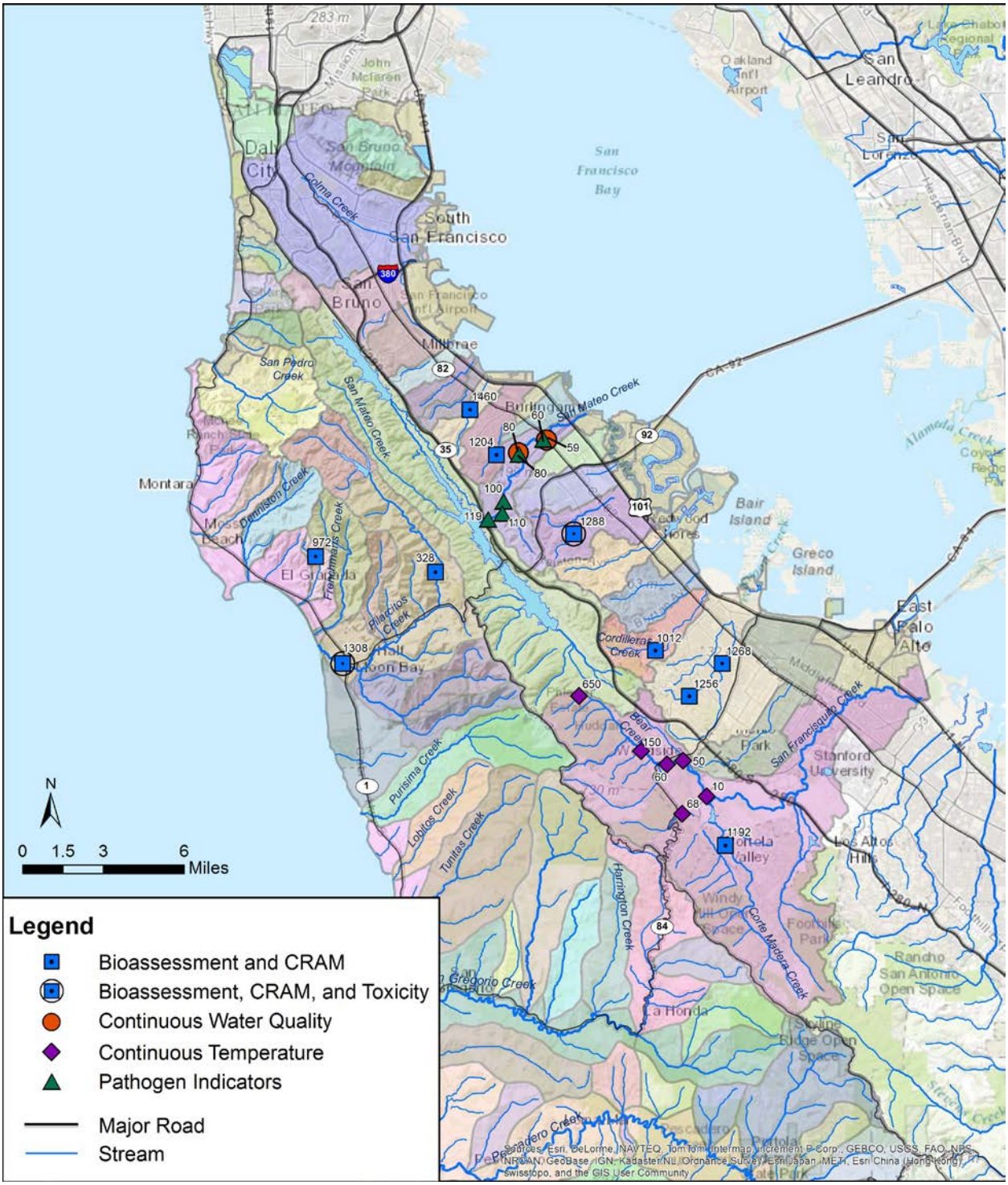

Figure 3.1. Map of major creeks and SMCWPPP stations monitored in WY2014 in compliance with MRP Provision C.8.c.

Table 3.1. MRP Provision C.8.c Creek Status monitoring stations in San Mateo County, WY2014.

Map ID	Station Number	Bayside or Coastside	Watershed	Creek Name	Land Use	Latitude	Longitude	Probabilistic		Targeted			
								Bioassessment, Nutrients, General WQ	Toxicity, Sediment Chemistry	CRAM	Temp	Continuous WQ	Pathogen Indicators
328	202R00328	Coastside	Pilarcitos Creek	Pilarcitos Creek	NU	37.507215	-122.38654	X		X			
972	202R00972	Coastside	Arroyo de en Medio	Arroyo de en Medio	U	37.51374	-122.45084	X		X			
1308	202R01308	Coastside	Pilarcitos Creek	Pilarcitos Creek	U	37.468314	-122.43627	X	X	X			
1012	204R01012	Bayside	Cordilleras Creek	Cordilleras Creek	U	34.473812	-122.26848	X		X			
1204	204R01204	Bayside	Burlingame Creek	Burlingame Creek	U	37.55699	-122.35379	X		X			
1256	204R01256	Bayside	Redwood Creek	Arroyo Ojo de Agua	U	37.45444	-122.25038	X		X			
1268	204R01268	Bayside	Redwood Creek	Redwood Creek	U	37.46835	-122.23277	X		X			
1288	204R01288	Bayside	Laurel Creek	Laurel Creek	U	37.523418	-122.31235	X	X	X			
1460	204R01460	Bayside	Sanchez Creek	Sanchez Creek	U	37.576703	-122.36803	X		X			
59	204SMA059	Bayside	San Mateo Creek	San Mateo Creek	U	37.56331	-122.32707					X	
60	204SMA060	Bayside	San Mateo Creek	San Mateo Creek	U	37.56244	-122.32828						X
80	204SMA080	Bayside	San Mateo Creek	San Mateo Creek	U	37.55731	-122.34204					X	X
100	204SMA100	Bayside	San Mateo Creek	San Mateo Creek	U	37.53719	-122.35001						X
110	204SMA110	Bayside	San Mateo Creek	Polhemus Creek	U	37.53235	-122.3508						X
120	204SMA119	Bayside	San Mateo Creek	San Mateo Creek	U	37.53312	-122.35073						X
68	205ALA015	Bayside	San Francisquito Creek	Alambique Creek	U	37.40443	-122.25430				X		
71	205BCR010	Bayside	San Francisquito Creek	Bear Creek	U	37.41179	-122.24106				X		
69	205BCR050	Bayside	San Francisquito Creek	Bear Creek	U	37.427017	-122.25378				X		
72	205BCR060	Bayside	San Francisquito Creek	Bear Creek	U	37.42550	-122.26243				X		
1192	205R01192	Bayside	San Francisquito Creek	Corte Madera Creek	U	37.39096	-122.23115	X		X			
70	205WUN150	Bayside	San Francisquito Creek	West Union Creek	U	37.431117	-122.27622				X		
73	205WUN650	Bayside	San Francisquito Creek	West Union Creek	NU	37.45467	-122.30986				X		

The first management question (***Are water quality objectives, both numeric and narrative, being met in local receiving waters, including creeks, rivers and tributaries?***) is addressed primarily by comparison of probabilistic and targeted monitoring data to the triggers defined in Table 8.1 of the MRP. A summary of trigger exceedances observed for each site is presented in Table 3.2. Sites where triggers are exceeded may indicate potential impacts to aquatic life or other beneficial uses and are considered for future evaluation of stressor source identification (SSID) studies (see Section 4.0 for a discussion of ongoing SSID projects in San Mateo County).

The second management question (***Are conditions in local receiving waters supportive of or likely supportive of beneficial uses?***) is also addressed by comparison of probabilistic and targeted monitoring data to the triggers defined in Table 8.1 of the MRP. In addition this management question is addressed through calculation of indices of biological integrity (IBI) using benthic macroinvertebrate data collected at probabilistic sites and sites sampled prior to MRP implementation. Biological condition scores were compared to physical habitat and water quality data collected synoptically with bioassessments to evaluate whether any correlations exist that may help explain the variation in IBI scores.

Biological Condition

- Under the level of MRP-required monitoring, the RMC probabilistic design requires at least four years of data to develop a statistically-robust characterization of biological conditions of the creeks within San Mateo County. Therefore, a **biological condition assessment** based on the WY2014 bioassessment data should be considered preliminary.
- The California Stream Condition Index (CSCI) tool was used to assess biological condition based on benthic macroinvertebrate data collected at probabilistic sites. There was one site rated as “likely intact” (CSCI score $\geq$ 0.92); one site rated as “likely altered” (CSCI score 0.79 – 0.92), and eight sites rated as “very likely altered” ($\leq$ 0.63).
- An Algae IBI, based on a combination of soft algae and diatom metrics (referred to as “H20”), was used to assess biological condition based on benthic algae data collected at probabilistic sites. No condition categories have been developed for “H20” Algae IBI scores. The algae IBI results should be considered preliminary until additional date show that these tools perform well for evaluating algae collected in San Mateo County creeks.
- Algae IBI scores ranged from 36 to 59. They were poorly correlated with CSCI scores (R^2 = 0.02), indicating different stressors may be impacting benthic macroinvertabrates compared to benthic algae.
- Physical habitat (PHAB) and riparian assessment (CRAM) scores were both poorly correlated with CSCI and algae IBI scores. None of the environmental stressor variables were significantly correlated to CSCI or Algae IBI scores.
- There was very little difference in CSCI scores or Algae IBI scores between perennial (n=7) and non-perennial (n=3) sites. Both CSCI scores and Algae IBI scores had limited response to different levels of urbanization (calculated as percent impervious area).

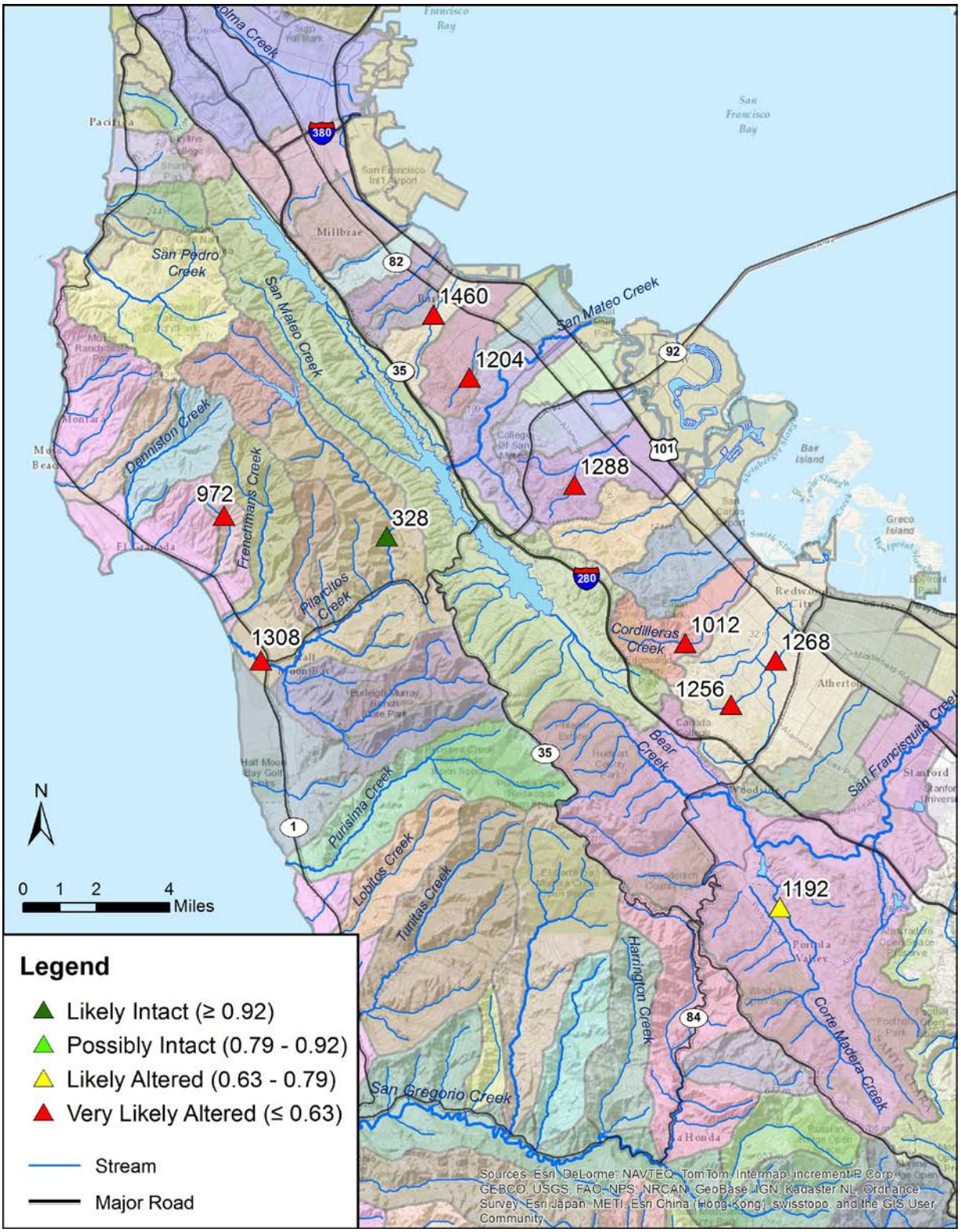

Figure 3.2. CSCI condition category for sites sampled in WY2014, San Mateo County.

Nutrients and Conventional Analytes

- Nutrients (nitrogen and phosphorus), algal biomass indicators, and other conventional analytes were measured in grab water samples collected concurrently with bioassessments which were conducted in the spring season. The unionized ammonia concentration calculated for one sample (Cordilleras Creek; 204R01012) exceeded the trigger threshold. However, this result was flagged as questionable due to an elevated field pH (9.46) used in the calculation. No other samples exceeded the MRP trigger thresholds.

Chlorine

- Free chlorine and total chlorine residual concentrations were measured using field meters during spring bioassessments at ten sites and summer toxicity and sediment sampling at two sites. Twelve measurements were collected at ten sites during WY2014. Two of the 12 samples, both collected during the spring event, exceeded the threshold for total chlorine residual. Both sites (204R01012 – Cordilleras Creek; 204R01288 – Laurel Creek) are within the urban envelope where chlorine residuals are commonly detected. Laurel Creek was resampled for chlorine during the summer toxicity sampling event and did not exceed the trigger.

Water Toxicity

- Water toxicity samples were collected twice (winter storm and dry season) from two sites during WY2014. No water toxicity samples exceeded the MRP trigger thresholds.

Sediment Toxicity and Chemistry/Sediment Triad Analysis

- Sediment toxicity and chemistry samples were collected concurrently with the dry season water toxicity samples. Neither of the sites exceeded the MRP trigger for sediment toxicity; however, both sites exceeded the trigger thresholds for sediment chemistry. Sediment chemistry trigger exceedances at both sites were the result of pyrethroid concentrations exceeding LC50s. Concentrations of metals associated with serpentinite geology contributed to the TEC trigger exceedance at Laurel Creek.

Spatial and Temporal Variability of Water Quality Conditions

- There was minimal spatial variability in water temperature across the six sites in Bear Creek watershed.

- Dissolved oxygen concentrations were similar between the two San Mateo Creek sites, but were slightly lower during Event 2 compared to Event 1.

Potential Water Quality Impacts to Aquatic Life

- There were no exceedances of the Maximum Weekly Average Temperature (MWAT) threshold at any of the temperature monitoring sites, with the exception of site 205BRC010 in Bear Creek where 6% of the measurements exceeded MWAT (not a trigger exceedance). Similarly, the two continuous monitoring stations in San Mateo Creek did not exceed MWAT. These results suggest that water temperature is not a limiting factor for resident steelhead population at any of the sites.

- In general, dissolved oxygen concentrations at both sites monitored in San Mateo Creek met WARM and COLD water quality objectives (WQOs) (i.e., triggers). Increased summer releases from Crystal Springs Reservoir in 2014 may have resulted in water quality conditions more supportive for aquatic life uses.

- Values for pH met WQOs at both sites in San Mateo Creek.

Potential Impacts to Water Contact Recreation

- In WY2014, pathogen indicator sites were focused in San Mateo Creek where a bacteria SSID study is in progress. Pathogen indicator triggers were exceeded at one of the five sites.
- It is important to recognize that pathogen indicator thresholds are based on human recreation at beaches receiving bacteriological contamination from human wastewater, and may not be applicable to conditions found in urban creeks. As a result, the comparison of pathogen indicator results to body contact recreation water quality objectives, may not be appropriate and should be interpreted cautiously.

Table 3.2. Summary of SMCWPPP trigger threshold exceedance analysis, WY2014. "No" indicates samples were collected but did not exceed the MRP trigger; "Yes" indicates an exceedance of an MRP trigger.

Station Number	Creek Name	Probabilistic Sites						Targeted Sites			
		Bioassessment	Nutrients	Chlorine	Water Toxicity	Sediment Toxicity	Sediment Chemistry	Temperature	Dissolved Oxygen	pH	Pathogen Indicators
202R00328	Pilarcitos Creek	No	No	No	--	--	--	--	--	--	--
202R00972	Arroyo de en Medio	Yes	No	No	--	--	--	--	--	--	--
202R01308	Pilarcitos Creek	Yes	No	No	No	No	Yes	--	--	--	--
204R01012	Cordilleras Creek	Yes	Yes[a]	Yes	--	--	--	--	--	--	--
204R01204	Burlingame Creek	Yes	No	No	--	--	--	--	--	--	--
204R01256	Arroyo Ojo de Agua	Yes	No	No	--	--	--	--	--	--	--
204R01268	Redwood Creek	Yes	No	No	--	--	--	--	--	--	--
204R01288	Laurel Creek	Yes	No	Yes	No	No	Yes	--	--	--	--
204R01460	Sanchez Creek	Yes	No	No	--	--	--	--	--	--	--
204SMA059	San Mateo Creek	--	--	--	--	--	--	No	No	No	--
204SMA060	San Mateo Creek	--	--	--	--	--	--	--	--	--	Yes
204SMA080	San Mateo Creek	--	--	--	--	--	--	No	No	No	No
204SMA100	San Mateo Creek	--	--	--	--	--	--	--	--	--	No
204SMA110	Polhemus Creek	--	--	--	--	--	--	--	--	--	No
204SMA119	San Mateo Creek	--	--	--	--	--	--	--	--	--	No
205ALA015	Alambique Creek	--	--	--	--	--	--	No	--	--	--
205BCR010	Bear Creek	--	--	--	--	--	--	No	--	--	--
205BCR050	Bear Creek	--	--	--	--	--	--	No	--	--	--
205BCR060	Bear Creek	--	--	--	--	--	--	No	--	--	--
205R01192	Corte Madera Creek	Yes	No	No	--	--	--	--	--	--	--
205WUN150	West Union Creek	--	--	--	--	--	--	No	--	--	--
205WUN650	West Union Creek	--	--	--	--	--	--	No	--	--	--

[a] The unionized ammonia concentration was flagged as questionable due to an unusually high field pH measurement used in the calculation.

3.1 Management Implications

The Program's Creek Status Monitoring program (consistent with MRP Provision C.8.c) focuses on assessing the water quality condition of urban creeks in San Mateo County and identifying stressors and sources of impacts observed. Although the sample size from WY2014 (overall n=10) is not sufficient to develop statistically representative conclusions regarding the overall condition of all creeks, it is clear that most urban portions have likely or very likely altered populations of aquatic life indicators (e.g., aquatic macroinvertebrates). These conditions are likely the result of long-term changes in stream hydrology, channel geomorphology and in-stream habitat complexity, and other modifications to the watershed and riparian areas

associated with urban development that has occurred over the past 50 plus years in the contributing watersheds. Additionally, pyrethroid pesticides are present in creek sediments at concentrations known to adversely affect sensitive aquatic organisms (i.e., LC50s), and episodic or site specific increases in temperature and decreases in dissolved oxygen (particularly in lower creek reaches) are not optimal for aquatic life in local creeks.

SMCWPPP Permittees are actively implementing many stormwater management programs to address these and other stressors and associated sources of water quality conditions observed in local creeks, with the goal of protecting these natural resources. For example:

- In compliance with MRP Provision C.3, new and redevelopment projects in the Bay Area are now designed to more effectively reduce water quality and hydromodification impacts associated with urban development. Low impact development (LID) methods, such as rainwater harvesting and use, infiltration and biotreatment are now required as part of development and redevelopment projects. These LID measures are expected to reduce the impacts of urban runoff and associated impervious surfaces on stream health.

- In compliance with MRP Provision C.9, Permittees are implementing pesticide toxicity control programs that focus on source control and pollution prevention measures. The control measures include the implementation of integrated pest management (IPM) policies/ordinances, public education and outreach programs, pesticide disposal programs, the adoption of formal State pesticide registration procedures, and sustainable landscaping requirements for new and redevelopment projects. Through these efforts, it is estimated that the amount of pyrethroids observed in urban stormwater runoff will decrease by 80-90% over time, and in turn significantly reduce the magnitude and extent of toxicity in local creeks.

- Trash loadings to local creeks are also being reduced through implementation of new control measures in compliance with MRP Provision C.10 and other efforts by Permittees to reduce the impacts of illegal dumping directly into waterways. These actions include the installation and maintenance of trash capture systems, the adoption of ordinances to reduce the impacts of litter prone items, enhanced institutional controls such as street sweeping, and the on-going removal and control of direct dumping.

- In compliance with MRP Provisions C.2 (Municipal Operations), C.4 (Industrial and Commercial Site Controls), C.5 (Illicit Discharge Detection and Elimination), and C.6 (Construction Site Controls) Permittees continue to implement programs that are designed to prevent non-stormwater discharges during dry weather and reduce the exposure of contaminants to stormwater and sediment in runoff during rainfall events.

- In compliance with MRP Provision C.13, copper in stormwater runoff is reduced through implementation of controls such as architectural and site design requirements, street sweeping, and participation in statewide efforts to significantly reduce the level of copper vehicle brake pads.

Through the continued implementation of MRP-associated and other watershed stewardship programs, SMCWPPP anticipates that stream conditions and water quality in local creeks will continue to improve overtime. In the near term, toxicity observed in creeks should decrease as pesticide regulations better incorporate water quality concerns during the pesticide registration process. In the longer term, control measures implemented to “green” the “grey” infrastructure

and disconnect impervious areas constructed over the course of the past 50 plus years will take time to implement. Consequently, it may take several decades to observe the outcomes of these important, large-scale improvements to our watersheds in our local creeks. Long-term creek status monitoring programs designed to detect these changes over time are therefore beneficial to our collective understanding of the condition and health of our local waterways.

4.0 Monitoring Projects (C.8.d)

Three types of monitoring projects are required by provision C.8.d of the MRP:

1. Stressor/Source Identification Projects (C.8.d.i);
2. BMP Effectiveness Investigations (C.8.d.ii); and,
3. Geomorphic Projects (C.8.d.iii).

The overall scopes of these projects are generally described in the MRP and the RMC Work Plan. The status of projects that SMCWPPP is conducting are described in the sections below and Figure 1.1 maps where these studies were (or are being) conducted.

4.1 Stressor/Source Identification Projects

Stressor/Source Identification (SSID) projects are required by Provision C.8.d.i of the MRP. This provision requires that SMCWPPP conduct monitoring projects to identify and isolate potential sources and/or stressors associated with observed water quality impacts. Creeks considered for SSID projects are those with creek status monitoring results that trigger follow-up actions per Table 8.1 of the MRP.

Based on creek status monitoring data collected by SMCWPPP, two SSID projects were selected and are nearing completion. Both projects are in San Mateo Creek.

4.1.1 San Mateo Creek Low Dissolved Oxygen SSID Project

San Mateo Creek drains approximately 33 square miles including parts of unincorporated San Mateo County, the City of San Mateo, and the Town of Hillsborough. Below the Crystal Springs reservoir dam, the watershed encompasses approximately five square miles and is mostly urbanized. In 2003, the SFRWQCB monitored several stations within the San Mateo Creek watershed to assess water quality impacts and establish regional reference sites as part of the Surface Water Ambient Monitoring Program (SWAMP). Sondes programmed to continuously monitor pH, dissolved oxygen (DO), temperature, and specific conductivity were deployed for one to two week “episodes” during three parts of the annual hydrograph: wet season, decreasing hydrograph/spring, and dry season (SFRWQCB 2007). DO concentrations measured at two of the stations below Crystal Springs reservoir were below the cold water minimum WQO of 7 mg/L during the spring (April 27 to May 12, 2003), summer (August 7 to 25, 2003) and fall (October 20 to 31, 2003) deployments. Citing maximum DO percent saturation levels above 120, SFRWQCB (2007) reported that the DO concentrations were consistent with excessive photosynthesis.

In WY2013, in an effort to further investigate the SFRWQCB findings, SMCWPPP conducted MRP Provision C.8.c continuous monitoring at one of the SFRWQCB stations (Arroyo Court/De Anza Historical Park). A second station on San Mateo Creek, just below Crystal Springs reservoir, was also monitored by SMCWPPP to further assess the extent of potential low DO conditions. Results of the two-week deployment in June 2013 at De Anza Park showed low DO concentrations that trigger follow-up actions per Table 8.1 of the MRP. A daily pattern of fluctuating DO concentrations was observed. However, the pattern was not consistent with excessive photosynthesis. Excessive photosynthesis typically results in maximum DO concentrations in late afternoon when photosynthesis (and oxygen production) is at a maximum followed by minimum DO concentrations at night when photosynthesis has stopped and micro-

organisms are consuming oxygen. The DO pattern was instead more consistent with late-afternoon thermal stratification of the pool (possibly as a result of low stream flow, high air temperatures, and cold groundwater seepage) followed by mixing at night as air temperatures cool. Similar patterns have been observed in Coyote Creek by SCVURPPP.

In WY2014, SMCWPPP began implementation of a work plan to further investigate the extent, duration, and cause of low DO concentrations in San Mateo Creek. Two stations in San Mateo Creek (De Anza Park and the USGS gage #11162753 located approximately 0.2 mile downstream of Crystal Springs Reservoir) were targeted for MRP Provision C.8.c Creek Status monitoring of general water quality parameters (DO, temperature, pH, specific conductance) during two continuous two-week periods. The field investigation included extended continuous monitoring at the De Anza station and a dry season creek walk in the vicinity of De Anza Park with a focus on DO and other field measurements within large, deep pools. DO concentrations below WQOs were not consistently observed in WY2014 and MRP Table 8.1 triggers were not exceeded. Review of flow and temperature recorded at the USGS gage suggest that the San Francisco Public Utilities Commission (SFPUC) dry season releases from Crystal Springs Reservoir were slightly higher in WY2014 compared to WY2013 (Figure 4.1). The change in the reservoir release schedule is the result of dam improvements that are currently being constructed by the SFPUC. Prior to the dam improvement project, dry season flows from the dam were limited to leakage (<1.0 cfs) through the impoundment. When the project is complete, dam releases will increase to 3 to 17 cfs, depending on the water year type (e.g., dry, normal, wet) and the time of year. It appears that the slight increases in flow and velocity below the dam recorded in WY2014 have already resulted in improved water quality at De Anza Park, approximately 3.7 miles downstream. Future increases in dam releases will likely further increase DO concentrations and should help keep them above levels of concern.

SMCWPPP anticipates completing a Final Report for the San Mateo Creek Low Dissolved Oxygen SSID project by July 2015.

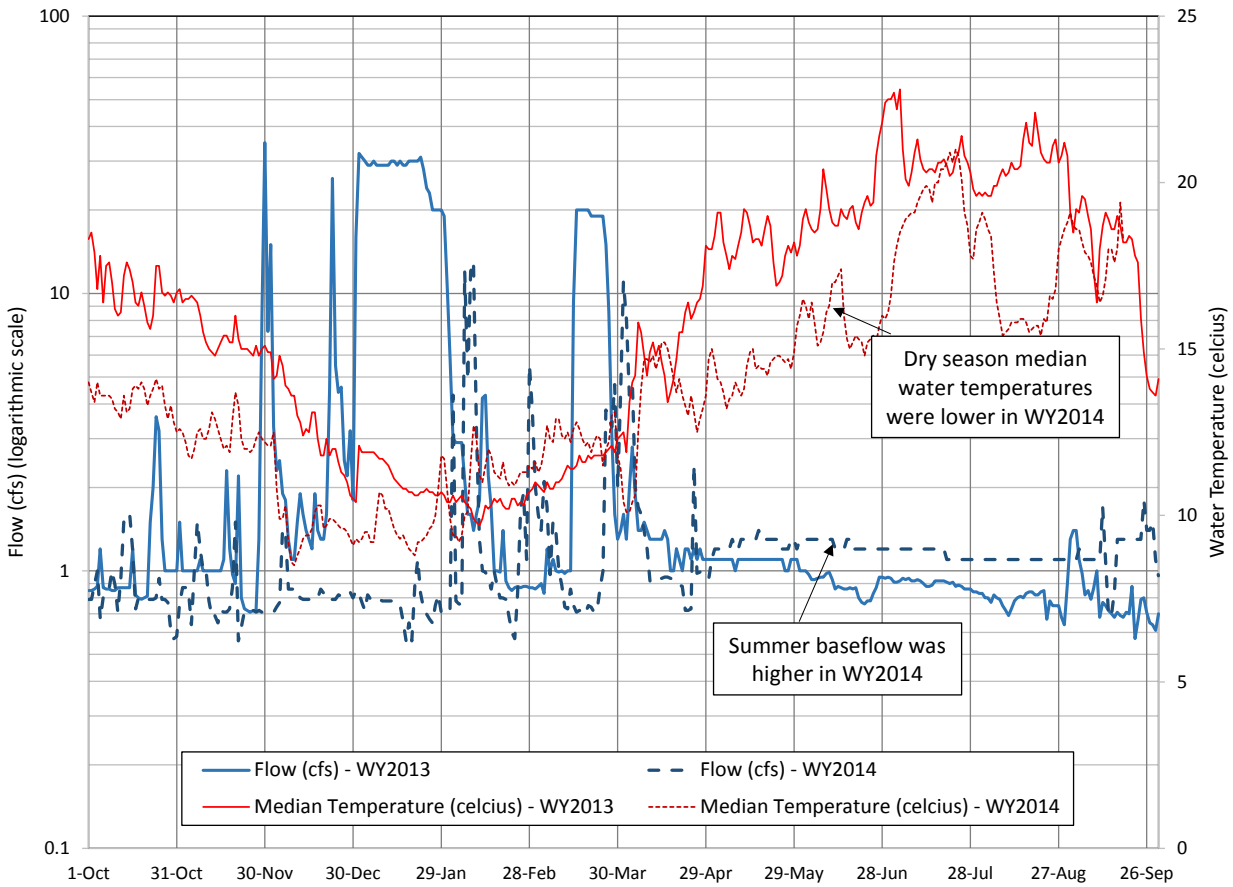

Figure 4.1. Flow and temperature measured at USGS gage #11162753 (San Mateo Creek below Lower Crystal Springs Reservoir), WY2013 and WY2014.

4.1.2 San Mateo Creek Indicator Bacteria SSID Project

Based on WY2012 SMCWPPP Creek Status monitoring data with results exceeding fecal coliform and *Escherichia coli* (*E. coli*) trigger thresholds and historical data collected by others, SMCWPPP began implementation of a pathogen indicator SSID Project in the San Mateo Creek watershed. San Mateo creek drains a watershed with a high percentage of residential land uses. Based on this land use and anecdotal evidence, pet waste has been identified as one likely source of pathogen indicator bacteria, but human sources (e.g., leaking sanitary sewer collection system infrastructure) are also possible.

The San Mateo Creek Pathogen Indicator SSID Project seeks to better characterize the magnitude, seasonal variability, and predominant sources of pathogen indicators that have been found at two lower San Mateo Creek park locations. The study approach is based on recommendations in the California Microbial Source Identification Manual (SCCWRP 2013). From April, through November 2014, pathogen indicator samples were collected approximately monthly from San Mateo Creek at two stations (De Anza Historical Park and Gateway Park) during wet and dry conditions. Visual observations of fecal matter and/or sources of fecal contamination at the parks are noted during each site visit. The project includes microbial source tracking (MST) techniques (i.e., Bacteroidales analysis) designed to indicate whether the bacteria originated from humans, dogs, or wildlife. Preliminary laboratory results suggest that

human sources were present in most samples. SMCWPPP is currently investigating current and future management practices to reduce sources of pathogen indicator bacteria.

SMCWPPP anticipates completing a Final Report for the San Mateo Creek Pathogen Indicator SSID project by July 2015.

4.2 BMP Effectiveness Investigation

Provision C.8.d.ii of the MRP (BMP Effectiveness Investigation) requires that Permittees investigate the effectiveness of one BMP in San Mateo County for stormwater treatment or hydrograph modification control. The MRP encourages fulfillment of the requirement via investigation of BMP(s) used to fulfill requirements of Provisions C.3.b.iii, C.11.e, and C.12.e, provided the BMP Effectiveness Investigation includes the range of pollutants generally found in urban runoff.

The Clean Watersheds for a Clean Bay (CW4CB) project was initiated to evaluate pilot BMPs installed for the control of polychlorinated biphenyls (PCBs) and mercury in stormwater runoff from urban areas pursuant to MRP Provisions C.11 and C.12. In San Mateo County, CW4CB includes monitoring of a series of curb extension bioretention/biotreatment facilities located along Bransten Road in the City of San Carlos. The CW4CB monitoring design at Bransten Road includes paired influent and effluent sampling and volume/flow measurements to calculate PCB and mercury load reductions. CW4CB analytical constituents include suspended sediments, total organic carbon, lead, mercury, and PCBs. Additional constituents generally found in stormwater runoff (e.g., nutrients, cadmium, chromium, copper, nickel, zinc) were added by the Program to supplement the CW4CB investigation. Samples were collected and flow volumes were measured during three storm events in WY2014. Due to low precipitation in WY2014, the program was extended through WY2015. Two additional storms will be targeted in WY2015. Results will be summarized in the Program's WY2015 Urban Creeks Monitoring Report that is due to the Regional Water Board by March 15, 2016.

4.3 Geomorphic Project

MRP Provision C.8.d.iii requires Permittees to conduct a geomorphic monitoring project intended to help answer the management question:

- *How and where can our creeks be restored or protected to cost-effectively reduce the impacts of pollutants, increased flow rates, and increased flow durations of urban runoff?*

The provision requires that Permittees select a waterbody/reach, preferably one that contains significant fish and wildlife resources, and conduct one of three types of projects. SMCWPPP elected to conduct a geomorphic study to help in the development of regional curves which help estimate equilibrium channel conditions for different sized drainages. As part of this Geomorphic Study, SMCWPPP surveyed bankfull geometries at two consecutive riffles in the Middle Fork of San Pedro Creek. The survey location is mapped in Figure 1.1 and results of the Geomorphic Study were described in Part A of the Integrated Monitoring Report (SMCWPPP 2014).

5.0 POC Loads Monitoring (C.8.e)

Pollutants of Concern (POC) loads monitoring is required by Provision C.8.e.i of the MRP. Loads monitoring is intended to assess inputs of POCs to the Bay from local tributaries and urban runoff, assess progress toward achieving wasteload allocations (WLAs) for TMDLs, and help resolve uncertainties associated with loading estimates for these pollutants. In particular, there are four priority management questions that need to be addressed though POC loads monitoring:

1. *Which Bay tributaries (including stormwater conveyances) contribute most to Bay impairment from POCs?*
2. *What are the annual loads or concentrations of POCs from tributaries to the Bay?*
3. *What are the decadal-scale loading or concentration trends of POCs from small tributaries to the Bay?*
4. *What are the projected impacts of management actions (including control measures) on tributaries and where should these management actions be implemented to have the greatest beneficial impact?*

The RMP Small Tributaries Loading Strategy (STLS) was developed in 2009 by the STLS Team, which included representatives from BASMAA, Regional Water Board staff, RMP staff, and technical advisors. The objective of the STLS is to develop a comprehensive planning framework to coordinate POC loads monitoring/modeling between the RMP and RMC participants. With concurrence of participating Regional Water Board staff, the framework presents an alternative approach to the POC loads monitoring requirements described in MRP Provision C.8.e.i, as allowed by Provision C.8.e. The framework is updated annually with summaries of activities and products to date. The current version (Version 2013a) of the STLS Multi-Year Plan (MYP) was submitted with the Regional Urban Creeks Monitoring Report in March 2013 (BASMAA 2013). The MYP includes four main elements that collectively help address the four priority management questions for POC monitoring:

1. Watershed Modeling (Regional Watershed Spreadsheet Model),
2. Bay Margins Modeling,
3. Source Area Runoff Monitoring, and
4. Small Tributaries Watershed Monitoring.

The STLS MYP elements and activities conducted during WY2014 are summarized in the Sections below. Results of the analysis do not trigger SSID projects.

5.1 Regional Watershed Spreadsheet Model

The STLS Team and SPLWG continued to provide oversight in WY2014 to the development and refinement of the Regional Watershed Spreadsheet Model (RWSM), which is a planning tool for estimation of overall POC loads from small tributaries to San Francisco Bay at a regional scale. The RWSM is being developed by the San Francisco Estuary Institute (SFEI) on behalf of the RMP, with funding from both the RMP and BASMAA agencies.

Pollutant loading from local watersheds needs to be estimated as part of evaluating the total loads entering San Francisco Bay. “Spreadsheet models” of stormwater quality potentially provide a useful and relatively inexpensive tool for estimating regional scale watershed loads.

Spreadsheet models have advantages over mechanistic models because the data for many of the input parameters required by the latter models do not currently exist. Mechanistic models also require large calibration datasets that are resource and time intensive to collect.

Development of a spreadsheet model for the Bay has been underway since 2010 and to-date, models and software development has been completed for water and copper, and draft models have been completed for suspended sediments, PCBs, and mercury. Resulting loads estimates for PCBs and mercury appear to be biased high leading to the conclusion that the RWSM can be used for estimating regional scale annual average loads and could be useful for comparing relative loading between sub-regions. However, accuracy and precision at smaller scales is challenged by the regional nature of the calibration process and the simplicity of the model. During 2014, work was planned to improve these models based on improved GIS layers being developed by BASMAA, an improved iterative calibration technique, and an improved method of modeling that includes generation of ranges in loads estimates as a component of the modeling process. The 2014 work remains on hold pending GIS layer delivery.

Tasks for 2015 depend upon the outcomes of the work planned for 2014, which has not yet been completed. Possible uses of the 2015 funds include improving the basis of the model by shifting the model to a water-based starting point, completing further structural improvements to the sediment based model, or incorporation of additional calibration watersheds and data from BASMAA studies. Decisions will be made in consultation with the STLS and after discussions at the SPLWG meeting scheduled for May 2015.

5.2 Small Tributaries Watershed Monitoring

The STLS MYP includes intensive monitoring at a total of six “bottom-of-the watershed” stations over several years to accumulate data needed to calibrate the Regional Watershed Spreadsheet Model and assist in developing loading estimates from small tributaries for priority POCs. Monitoring is also intended to provide a limited characterization of additional lower priority analytes. WY2014 was the third year of monitoring activities at four stations that were set up and became operational beginning in October 2011. Two additional stations were established in October 2012 to complete the monitoring network.

1. Lower Marsh Creek (Contra Costa County), established Water Year 2012
2. Guadalupe River (Santa Clara County), established Water Year 2012
3. Lower San Leandro Creek (Alameda County), established Water Year 2012
4. Sunnyvale East Channel (Santa Clara County), established Water Year 2012
5. North Richmond Pump Station (Contra Costa County), established Water Year 2013
6. Pulgas Creek Pump Station (San Mateo County), established Water Year 2013

In WY2014, the stations in Lower Marsh Creek, Guadalupe River and the Pulgas Creek Pump Station were operated by CCCWP, SCVURPPP, and SMCWPPP, respectively, on behalf of RMC participants. The stations in the Sunnyvale East Channel and North Richmond Pump Station were operated by SFEI on behalf of the RMP, as was the Lower San Leandro Creek Station in its first year before operation was transferred to ACCWP in summer 2012. The San Mateo County station at the Pulgas Creek Pump Station in San Carlos is mapped on Figure 1.1.

Monitoring methods implemented by SFEI are documented in the POC Monitoring Field Instruction Manual. This is a living document that is frequently updated on an as-needed-basis.

The current version is dated September 2013. SMCWPPP follows the same instructions but may allow for minor modifications depending on site-specific conditions. Laboratory analyses are implemented according to the BASMAA RMC Quality Assurance Project Plan (QAPP) (BASMAA 2014a).

For WY2014, BASMAA (on behalf of all RMC participants) contracted with SFEI to coordinate laboratory analyses, data management and data quality assurance. The goal was to ensure data consistency among all watershed monitoring stations.

During WY2014 storms, discrete and composite samples were collected at the Pulgas Creek Pump Station POC loads monitoring station over the rising, peak and falling stages of the hydrographs. Samples collected were analyzed for multiple analytes (Table 5.1) consistent with MRP provision C.8.e. The turbidity of the water flowing through each station was recorded continuously during the entire wet weather season. Samples were collected and analyzed from a total of six storms.

Complete results of POC monitoring conducted by the STLS team are presented in Appendix B. This section focuses on comparisons of WY2014 water quality data to numeric WQOs and toxicity thresholds.

Table 5.1. Laboratory analysis methods used by the STLS Team for POC loads monitoring in WY2014.

Analyte	Analytical Method	Analytical Laboratory
Carbaryl	EPA 632M	DFC WPCL[a]
Fipronil	EPA 619M	DFC WPCL
Suspended Sediment Concentration	ASTM D3977	Caltest
Total Phosphorus	SM4500-P E	Caltest
Nitrate	EPA 300.0	Caltest
OrthoPhosphate	SM 4500-P E	Caltest
PAHs	AXYS MLA-021 Rev 10	AXYS[b]
PBDEs	AXYS MLA-033 Rev 06	AXYS
PCBs	AXYS MLA-010 Rev 11	AXYS
Pyrethroids	EPA 8270M_NCI	Caltest
Total Methylmercury	EPA 1630	Caltest
Total Mercury	EPA 1631E	Caltest
Copper	EPA 1638	Caltest
Selenium	EPA 1638	Caltest
Total Hardness	SM 2340 C	Caltest
Total Organic Carbon	SM 5310 B	Caltest

[a] California Department of Fish and Game Water Pollution Control Laboratory
[c] AXYS Analytical Services Ltd.

5.2.1 Comparisons to Numeric Water Quality Objectives/Criteria for Specific Analytes

MRP Provision C.8.g.iii requires RMC participants to assess all data collected pursuant to provision C.8 for compliance with applicable water quality standards, as appropriate. Water quality objectives do not apply to Pulgas Creek Pump Station because it is not a receiving water and discharges from the station would be diluted by Pulgas Creek flows. However, they provide a useful benchmark for comparison of data collected at the SMCWPPP POC monitoring station in WY2014.

When conducting a comparison to applicable WQOs/criteria, certain considerations should be taken into account to avoid the mischaracterization of water quality data:

Freshwater vs. Saltwater - POC monitoring data were collected in freshwater outside of tidal influence and therefore comparisons were made to freshwater WQOs/criteria.

Aquatic Life vs. Human Health - Comparisons were primarily made to objectives/criteria for the protection of aquatic life, not objectives/criteria for the protection of human health to support the consumption of water or organisms. This decision was based on the assumption that water and organisms are not likely being consumed from the pump station.

Acute vs. Chronic Objectives/Criteria - For POC monitoring required by provision C.8.e, data were collected in an attempt to develop more robust loading estimates from small tributaries. Therefore, detecting the concentration of a constituent in any single sample was not the primary driver of POC monitoring. Monitoring was conducted during episodic storm events and results do not likely represent long-term (chronic) concentrations of monitored constituents. POC monitoring data were therefore compared to “acute” WQOs/criteria for aquatic life that represent the highest concentrations of an analyte to which an aquatic community can be exposed briefly (e.g., 1-hour) without resulting in an unacceptable effect. For analytes for which no WQOs/criteria have been adopted, comparisons were not made.

It is important to note that acute WQOs or criteria have only been promulgated for a small set of analytes collected at POC monitoring stations. These include objectives for trace metals (i.e., copper, selenium and total mercury). Table 5.2 provides a comparison of data collected at the Pulgas Creek Pump Station POC monitoring station in WY2014 to numeric WQOs/criteria adopted by the SFRWQCB or the State of California for these analytes.

All samples collected in WY2014 from the Pulgas Creek Pump Station were below numeric WQOs (i.e., freshwater acute objective for aquatic life) for mercury and selenium in receiving water. However, the dissolved copper concentration exceeded the hardness-dependent WQO. Stormwater management activities are currently underway for mercury (via MRP provision C.11), selenium (via MRP provision C.14), and copper (via MRP provision C.13). It is also important to note that dilution occurs when the pump station discharges urban stormwater runoff into Pulgas Creek, the receiving water. Thus it is unknown whether or not the discharge results in exceedances of the copper WQO in the receiving water itself, the location where there is the potential for exposure by aquatic life.

For all other analytes measured via POC monitoring (e.g., pyrethroid pesticides and polycyclic aromatic hydrocarbons), the State of California has yet to adopt numeric WQOs applicable to beneficial uses of interest. For these analytes, an assessment of compliance of applicable water quality standards cannot be conducted at this time. Descriptive statistics of these results are included in Appendix B.

Table 5.2. Comparison of WY2014 Pulgas Creek Pump Station POC monitoring data to numeric WQOs that apply to receiving waters.

Analyte	Fraction	Freshwater Acute Water Quality Objective for Aquatic Life[a]	Unit	Number of Samples > Objective (WY2014)[c]
Copper	Dissolved	13[b]	µg/L	5/6
Selenium	Total	20	µg/L	0/6
Mercury	Total	2.1	µg/L	0/25

[a] San Francisco Bay Water Quality Control Plan (SFRWQCB 2013)

[b] The copper water quality objective is dependent on hardness; therefore, comparisons were made based on hardness values of samples collected synoptically with samples analyzed for copper. The objective presented in the table is based on a hardness of 100 mg/L.

[c] It is important to note that dilution occurs when the pump station discharges urban stormwater runoff into Pulgas Creek, the receiving water. Thus it is unknown whether or not the discharge results in exceedances of the copper WQO in the receiving water itself, the location where there is the potential for exposure by aquatic life.

5.2.2 Summary of Toxicity Testing Results

In addition to comparisons of data for specific analytes, the results of toxicity testing conducted on water samples collected during storm events in WY2014 were also evaluated. Toxicity testing was conducted using four different types of test organisms:

- *Pimephales promelas* (freshwater fish)
- *Hyalella azteca* (amphipod)
- *Ceriodaphnia dubia* (crustacean)
- *Selenastrum capricornutum* (algae)

Both acute and chronic endpoints were recorded. A summary of toxicity results for the Pulgas Pump Station samples is presented in Table 5.3.

Table 5.3. Summary of WY2014 toxicity testing results for Pulgas Creek Pump Station POC monitoring station.

	Pimephales promelas		*Hyalella azteca*	*Ceriodaphnia dubia*		*Selenastrum capricornutum*
	Significant Reduction in Survival	Significant Reduction in Growth	Significant Reduction in Survival	Significant Reduction in Survival	Significant Reduction in Reproduction	Significant Reduction in Growth
Number of Samples with Significant Toxicity	0/6	2/6	5/6	0/6	0/6	1/6

Of the organisms exposed to water collected from the Pulgas Creek Pump Station POC monitoring station in WY2014, toxicity was primarily observed for the amphipod *Hyalella Azteca* (83% of samples). To a lesser extent, chronic (growth) toxic endpoints were observed for

fathead minnows (*Pimephales promelas)* (33% of samples) and algae (*Selenastrum capricornutum*) (17% of samples). No toxic endpoints were observed for *Ceriodaphnia dubia*.

Observations of toxicity to *H. azteca* are similar to those from recent wet weather monitoring conducted in Southern California (Riverside County Flood Control and Water Conservation District et al. 2007, Weston Solutions 2006), the Imperial Valley (Phillips et al. 2007), the Central Valley (Weston and Lydy 2010), and the Sacramento-San Joaquin Delta (Werner et al., 2010), where follow up toxicity identification evaluations indicated that pyrethroid pesticides were almost certainly the cause of the toxicity observed. Based on recent studies conducted in California receiving waters, pyrethroid pesticides have also been identified as the likely current causes of sediment toxicity in urban creeks (Ruby 2013, Amweg et al. 2005, Weston et al. 2005, Anderson et al. 2010). These results are not unexpected given that *H. azteca* is considerably more sensitive to pyrethroids than other species tested as part of the POC monitoring studies (Palmquist 2008).

To further explore the potential causes of toxicity to *H. azteca* in the six samples, pyrethroid concentrations in water samples collected at the same time as the toxicity samples were compiled and compared to thresholds (i.e., LC50s) known to be lethal to *H. azteca*. LC50s were identified through a review of the scientific literature and are only available for a limited number of types of pyrethroids.[3] The results of these comparisons are provided in Table 5.4. All water samples that resulted in a significant toxicity to *H. azteca* had pyrethroid concentrations above LC50 values, with the exception of the February 6, 2014 sample. However, the percent effect was below the evaluative threshold for this sample. Overall, there appears to be a correlation between *H. azteca* toxicity and pyrethroid concentrations. Thus, results from the Pulgas Creek Pump Station POC station suggest that pyrethroids caused toxicity to *H. azteca.* Management actions designed to reduce the impacts of pesticide-related toxicity are outlined in the TMDL and Water Quality Attainment Strategy for Diazinon and Pesticide-related Toxicity in Urban Creeks TMDL, and are currently underway via provision C.9 of the MRP. As discussed previously, it is also important to note that dilution occurs when the pump station discharges urban stormwater runoff into Pulgas Creek, the receiving water. Thus it is unknown whether or not the discharge results in toxicity in the receiving water itself, the location where there is the potential for exposure by aquatic life.

[3] Adverse effects concentrations for pyrethroids presented in Table 5.4 are not adopted Water Quality Objectives and should not be used to draw conclusions about compliance with water quality standards. The comparison contained in this table is only intended to facilitate an evaluation of the potential need for further evaluation of the stressors causing the toxicity.

Table 5.4. *Hyalella azteca* water toxicity sample results and concentrations of pesticides detected.

Sample Date	Mean % Survival *H. azteca*	Significant Effect?	Bifenthrin (ng/L)	Cyfluthrin (ng/L)	Cypermethrin (ng/L)	Delta/ Tralomethrin (ng/L)	Esfenvalerate (ng/L)	Permethrin (ng/L)	Carbaryl (ng/L)
LC50 (ng/L)			7.7[a]	2.3[a]	2.3[a]	10[b]	8[c]	48.9[d]	2100[e]
11/19/2013	64%	Yes	15	4.5	5.6	1.2 [f]	0.4 [f]	18	126
2/6/2014	82%	Yes [g]	2.3	0.4 [f]	1 [f]	--	--	--	45
2/8/2014	98%	No	1.4 [f]	0.6 [f]	0.8 [f]	--	--	5.7 [f]	41
2/26/2014	81.5%	Yes [g]	5.6	1.1	2.3	--	--	20 [f]	44
3/26/2014	6%	Yes	6.6	1.6	3.2	0.4 [f]	--	18 [f]	86
3/31/2014	88%	Yes [g]	3.8	1.1 [f]	3.1	1.2 [f]	--	11 [f]	189

[a] As reported by D. Weston, University of California, Berkeley.
[b] LC50 values for *Hyalella Azteca* unavailable. LC50 values listed are for Daphnia magna as reported by Xiu et al. (1989)
[c] Oros and Werner (2005)
[d] Brander et al. (2009)
[e] USEPA (2012)
[f] Measurement less than reporting limit
[g] Significant compared to control sample based on statistical test - probability less than critical p-value. The sample has greater similarity to control sample, The percent effect is equal to or smaller than evaluative threshold.
Dashes represent concentrations less than method detection limits.
Bold values exceed the LC50

.

5.2.3 POC Loads Monitoring in WY2015

Based on the lessons learned through the implementation of the STLS Multi-Year Plan in Water Years 2012, 2013 and 2014; and the reprioritization of near-term information needs, SMCWPPP and its RMC partners are implementing a revised approach to POC Loads monitoring in FY 2014-15[4]. The alternative monitoring approach was discussed at numerous STLS workgroup meetings during FY 2013-14[5] and was agreed upon by STLS members, including Regional Water Board staff, as the best approach to addressing near-term high priority information needs regarding PCB and mercury sources and loadings. The approach will be implemented in compliance with MRP provision C.8.e[6] beginning in the fall of 2014. The alternative approach includes the discontinuation of most POC loads monitoring stations sampled in previous water years and includes the implementation of the following activities by SMCWPPP and the RMP via the STLS workgroup:

[4] The BASMAA Phase I stormwater managers discussed the approach with the Assistant Executive Officer of the SF Bay Regional Water Quality Control Board at the August 28, 2014 monthly meeting and amended the RMC to reflect the modification.

[5] Discussions about revised POC loads monitoring approaches for FY 2013-14 (WY2015) were discussed and ultimately agreed upon by Regional Water Board staff and other STLS and RMC partners at the following STLS meetings: October 13, 2013; March 19, 2014; April 1, 2014; April 16, 2014; May 15, 2014; and June 9, 2014.

[6] The FY 14-15 revised alternative approach summarized in this section addresses each of the POC Loads Monitoring management information needs described in provision C.8.e and will be performed at an equivalent level of monitoring effort as the effort described in this MRP provision.

- **PCB and Mercury Opportunity Area Analysis (SMCWPPP)** - As part of the development of PCB and mercury loading estimates presented in Part C of the Program's Integrated Monitoring Report (SMCWPPP 2014), SMCWPPP (in collaboration with the San Francisco Estuary Institute) developed preliminary GIS data layers illustrating potential PCB and mercury source areas. These data layers along with existing data on PCBs/mercury concentrations in sediment and stormwater represent the current state-of-knowledge of source areas for these pollutants in San Mateo County. These preliminary data layers, however, are based on limited and potentially outdated information on land uses and current activities at properties that may contribute or limit the level of pollutants transported to the Bay via stormwater. In an effort to collect additional information on current land uses, facility practices and contributions of PCBs and mercury from these properties, SMCWPPP is currently conducting a *PCB and Mercury Opportunity Area Analysis* as part of the Program's revised POC loads monitoring approach in FY 2014-15 to assist Permittees in identifying potential source areas in San Mateo County (i.e., within the SMCWPPP program area).
- **POC Monitoring (RMP/STLS)** - Working through the STLS workgroup, SMCWPPP is also collaborating with RMP staff on the implementation of a stormwater characterization field study that is intended to complement the opportunity area analysis described above. The goal of the project is to assist Permittees in identifying watershed sources of PCBs and mercury through sampling of stormwater and sediment transported from the watershed to stormwater conveyances during storm events. This monitoring is funded through the RMP and is being implemented during the 2014/15 wet weather season.

In addition to these activities conducted as part of the revised POC loads monitoring approach for FY 2014-15, the Program also intends to continue participating in other STLS activities during this fiscal year.

6.0 Long-Term Trends Monitoring (C.8.e)

In addition to POC loads monitoring, Provision C.8.e requires Permittees to conduct long-term trends monitoring to evaluate if stormwater discharges are causing or contributing to toxic impacts on aquatic life. Required long-term monitoring parameters, methods, intervals and occurrences are included as Category 3 parameters in Table 8.4 of the MRP, and prescribed long-term monitoring locations are included in MRP Table 8.3. Similar to creek status and POC loads monitoring, long-term trends monitoring began in October 2011 for RMC participants.

As described in the RMC Creek Status and Trends Monitoring Plan (BASMAA 2011), the State of California's Surface Water Ambient Monitoring Program (SWAMP) through its Statewide Stream Pollutant Trend Monitoring (SPoT) Program currently monitors the seven long-term monitoring sites required by Provision C.8.e.ii. Sampling via the SPoT program is currently conducted at the sampling interval described in Provision C.8.e.iii in the MRP. The SPoT program is generally conducted to answer the following management question:

- *What are the long-term trends in water quality in creeks?*

Based on discussions with Regional Water Board staff, RMC participants are complying with long-term trends monitoring requirements described in MRP provision C.8.e via monitoring conducted by the SPoT program. This manner of compliance is consistent with the MRP language in provisions C.8.e.ii and C.8.a.iv. RMC representatives coordinate with the SPoT program on long-term monitoring to ensure MRP monitoring and reporting requirements are addressed. The three specific goals of the SPoT program are:

1. Determine long-term trends in stream contaminant concentrations and effects statewide.

2. Relate water quality indicators to land-use characteristics and management effort.

3. Establish a network of sites throughout the state to serve as a backbone for collaboration with local, regional, and federal monitoring.

Additional information on the SPoT program can be found at http://www.waterboards.ca.gov/water_issues/programs/swamp. A technical report describing five-year trends from the initiation of the program in 2008 through 2012 was published in 2014 (Phillips et al. 2014).

The statewide network of SPoT sites represents approximately one half of California's watersheds and includes one station in San Mateo County at the base of San Mateo Creek (Figure 1.1). Sites are targeted in locations with slow water flow and appropriate micro-morphology to allow deposition and accumulation of sediments. Stream sediments are collected annually (funding permitting) during summer base flow conditions. Sediments are analyzed for a suite of water quality indicators including organic contaminants (organophosphate, organochlorine, and pyrethroid pesticides, and PCBs), trace metals, total organic carbon (TOC), polycyclic aromatic hydrocarbons (PAHs), and polybrominated diphenyl ethers (PBDEs). Samples are also assessed for toxicity using the amphipod *Hyalella azteca* at standard protocol temperature (23°C) and cooler temperatures (15°C) that more closely reflect the ambient temperature in California watersheds. Although the data are not yet available, the SPoT analyte list was expanded in 2013 to include algal toxins (microcystin-LR) and the insecticide fipronil. The insecticide Imidacloprid and an additional test organism (*Chironomus dilutus*) more sensitive to fipronil and imidacloprid will likely be added in 2015.

The SPoT report (Phillips et al. 2014) summarizes the 2008 – 2012 data on statewide and regional scales. In addition, pollutant concentrations are correlated to SWAMP bioassessment data and land use characteristics (i.e., urban, agriculture, open space) on the 1 km, 5 km, and watershed scales. The SPoT report made the following *statewide* conclusions:

- There is a significant relationship between land use and stream pollution.
- Sediment toxicity remained relatively stable statewide between 2008 and 2012.
- Significantly more samples were toxic when tested at average ambient temperatures (15°C) compared to the standard protocol temperature (23°C). This is likely the result of the presence of pyrethroids which are slower to breakdown (metabolically) at lower temperatures (i.e., less pyrethroid is necessary to create the same toxic response).
- Percent *H. azteca* survival was significantly positively correlated with Index of Biological Integrity (IBI) scores[7]; whereas, pyrethroid pesticides and chlorinated compounds were significantly negatively correlated with IBI scores.
- IBI scores at toxic sites ranged from 0.1 to 13.6 and IBI scores at non-toxic sites ranged from 0 to 73.3, suggesting that factors other than contaminants (e.g., physical habitat) are influencing macroinvertebrate communities.
- There has been a steady decline statewide in organophosphate pesticide concentrations.

Regional conclusions include:

- Between 2008 and 2011, there was an overall regional trend of decreasing toxicity with a significant increase in *H. azteca* survival in San Mateo Creek.
- There was a statistically significant decrease in PCB and DDT concentrations at the San Mateo Creek station.

SMCWPPP evaluated the data from the San Mateo Creek site (204SMA020) using the same methods used to evaluate MRP Provision C.8.c sediment data. Threshold Effect Concentration (TEC) (Table 6.1) and Probable Effect Concentration (PEC) quotients (Table 6.2) as defined in MacDonald et al. (2000) were calculated for all non-pyrethroid constituents[8]. In addition, pyrethroid Toxic Unit (TU) equivalents (Table 6.3) were calculated using TOC-normalized data and LC50 values from Maund et al. (2002) and Amweg et al. (2005). Overall, the results appear typical of urban watersheds.

[7] IBI scores were calculated using methods that were appropriate to each region. The California Stream Condition Index (CSCI) will likely be used in the next reporting cycle.

[8] The TEC and PEC equivalents for metals reported here differ from those reported in the IMR (SMCWPPP 2014) because they were calculated from total sediment concentrations rather than the fine sediment concentrations considered in previous years. Fine sediment concentration data were not available for 2008 to 2012 data set.

Table 6.1. Threshold Effect Concentration (TEC) quotients for sediment chemistry constituents measured by SPoT in San Mateo Creek. Bolded values exceed 1.0.

Site ID – Creek Sample Date	TEC	204SMA020 – San Mateo Creek				
		6/18/08	6/16/09	6/30/10	7/8/11	8/24/12
Metals (mg/kg DW)						
Arsenic	*9.79*	0.62	0.43	0.47	0.59	0.37
Cadmium	*0.99*	0.43	0.18	0.20	0.32	0.22
Chromium	*43.4*	3.48	4.22	3.04	3.18	2.04
Copper	*31.6*	2.27	0.94	1.02	1.56	0.95
Lead	*35.8*	1.43	0.75	0.81	0.82	0.60
Mercury	*0.18*	0.96	0.82	1.01	0.77	0.34
Nickel	*22.7*	6.04	4.67	4.85	5.64	4.04
Zinc	*121*	1.85	0.81	0.89	1.23	0.88
PAHs (µg/kg DW)						
Anthracene	*57.2*	0.35	0.17	--	0.31	0.92
Fluorene	*77.4*	0.10	0.06	--	0.00	0.17
Naphthalene	*176*	0.10	0.08	--	0.09	0.06
Phenanthrene	*204*	0.69	0.42	--	0.47	0.73
Benz(a)anthracene	*108*	0.94	0.48	--	0.76	1.48
Benzo(a)pyrene	*150*	0.80	0.50	--	0.45	1.25
Chrysene	*166*	0.84	0.44	--	0.76	1.21
Dibenz[a,h]anthracene	*33.0*	0.94	0.55	--	0.81	1.35
Fluoranthene	*423*	0.77	0.38	--	0.49	0.86
Pyrene	*195*	1.46	0.76	--	0.98	1.61
Total PAHs	*1,610*	1.20	0.71	--	0.89	1.40
Pesticides (µg/kg DW)						
Chlordane	*3.24*	9.29	7.87	--	6.23	3.70
Dieldrin	*1.90*	4.76	3.29	--	0.00	0.00
Endrin	*2.22*	0.00	0.00	--	0.00	0.00
Heptachlor Epoxide	*2.47*	0.70	0.62	--	0.00	0.00
Lindane (gamma-BHC)	*2.37*	0.00	0.00	--	0.00	0.00
Sum DDD	*4.88*	6.08	4.61	--	1.45	0.74
Sum DDE	*3.16*	13.68	11.84	--	9.97	4.49
Sum DDT	*4.16*	3.84	4.86	--	0.00	0.00
Total DDTs	*5.28*	16.83	15.18	--	7.31	3.37
Total PCBs	*59.8*	0.52	0.27	--	0.00	0.00

Table 6.2. Probable Effect Concentration (PEC) quotients for sediment chemistry constituents measured by SPoT in San Mateo Creek. Bolded values exceed 1.0.

Site ID – Creek Sample Date	TEC	204SMA020 – San Mateo Creek				
		6/18/08	6/16/09	6/30/10	7/8/11	8/24/12
Metals (mg/kg DW)						
Arsenic	*33.0*	0.18	0.13	0.14	0.18	0.11
Cadmium	*4.98*	0.09	0.04	0.04	0.06	0.04
Chromium	*111*	**1.36**	**1.65**	**1.19**	**1.24**	**0.80**
Copper	*149*	0.48	0.20	0.22	0.33	0.20
Lead	*128*	0.40	0.21	0.23	0.23	0.17
Mercury	*1.06*	0.16	0.14	0.17	0.13	0.06
Nickel	*48.6*	**2.82**	**2.18**	**2.26**	**2.63**	**1.89**
Zinc	*459*	0.18	0.13	0.14	0.18	0.11
PAHs (µg/kg DW)						
Anthracene	*845*	0.02	0.01	--	0.02	0.06
Fluorene	*536*	0.02	0.01	--	0.00	0.02
Naphthalene	*561*	0.03	0.02	--	0.03	0.02
Phenanthrene	*1170*	0.12	0.07	--	0.08	0.13
Benz(a)anthracene	*1050*	0.10	0.05	--	0.08	0.15
Benzo(a)pyrene	*1450*	0.08	0.05	--	0.05	0.13
Chrysene	*1290*	0.11	0.06	--	0.10	0.16
Fluoranthene	*2230*	0.15	0.07	--	0.09	0.16
Pyrene	*1520*	0.19	0.10	--	0.13	0.21
Total PAHs	*22,800*	0.09	0.05	--	0.06	0.10
Pesticides (µg/kg DW)						
Chlordane	*17.6*	**1.71**	**1.45**	--	**1.15**	**0.68**
Dieldrin	*61.8*	0.15	0.10	--	0.00	0.00
Endrin	*207.0*	0.00	0.00	--	0.00	0.00
Heptachlor Epoxide	*16*	0.11	0.10	--	0.00	0.00
Lindane (gamma-BHC)	*4.99*	0.00	0.00	--	0.00	0.00
Sum DDD	*28*	**1.06**	**0.80**	--	0.25	0.13
Sum DDE	*31.3*	**1.38**	**1.19**	--	**1.01**	0.45
Sum DDT	*62.9*	0.25	0.32	--	0.00	0.00
Total DDTs	*572*	0.16	0.14	--	0.07	0.03
Total PCBs	*676*	0.05	0.02	--	0.00	0.00

Table 6.3. Pyrethroid Toxic Unit (TU) equivalents for sediment chemistry constituents measured in San Mateo Creek.

Site ID – Creek Sample Date	LC50 (µg/g dw)	204SMA020 – San Mateo Creek				
		6/17/08	6/16/09	6/30/10	7/21/11	7/5/12
Pyrethroid						
Bifenthrin	0.52	0.44	0.00	0.22	0.80	0.45
Cyfluthrin	1.08	0.00	0.00	0.16	0.23	0.00
Cypermethrin	0.38	0.00	0.00	0.09	0.25	0.34
Deltamethrin	0.79	0.00	0.00	0.02	0.10	0.23
Esfenvalerate	1.54	0.00	0.00	0.00	0.01	0.02
Lambda-Cyhalothrin	0.45	0.00	0.00	0.01	0.09	0.08
Permethrin	10.83	0.01	0.00	0.03	0.16	0.10
Sum of Toxic Unit Equivalents per Site	--	0.45	0	0.53	1.64	1.22
Survival as % of Control *Hyalella azteca*	--	59	79	88	91	101

7.0 Citizen Monitoring and Participation (C.8.f)

MRP Provision C.8.f states that:

i. "*Permittees shall encourage Citizen Monitoring.*

ii. *In developing Monitoring Projects and evaluating Status and Trends data, Permittees shall make reasonable efforts to seek out citizen and stakeholder information and comment regarding waterbody function and quality.*

iii. *Permittees shall demonstrate annually that they have encouraged citizen and stakeholder observations and reporting of waterbody conditions. Permittees shall report on these outreach efforts in the annual Urban Creeks Monitoring Report*."

During the MRP term, SMCWPPP staff has actively sought opportunities to encourage volunteer monitoring and/or incorporate information from such monitoring into SMCWPPP's water quality monitoring program. As part of this process, SMCWPPP staff has researched and documented related activities in San Mateo County. The County has a wealth of watershed stewardship organizations that primarily engage citizens and stakeholders in environmental education and restoration, and to a lesser extent, in classical water quality monitoring. Citizen monitoring of watershed resources in San Mateo County therefore occurs in several ways:

- In association with habitat restoration efforts, citizens monitor native plant survival and growth, and avian use of constructed bird boxes.
- The majority of citizen water quality monitoring focuses on identifying and cleaning up trash in water bodies, and sampling pathogen indicator organisms such as fecal coliform and *E. coli*. Many organizations conduct monthly trash cleanups in their local watersheds in addition to annual events coinciding with Earth Day, California Coastal cleanup day, and National River Cleanup Day. Groups that monitor pathogen indicators typically sample swimming beaches and associated creek confluences on a weekly basis. For example, the San Mateo County Department of Health coordinates with the San Mateo County Resource Conservation District (SMCRCD) and nine citizen volunteers, including those active with Surfrider Foundation and the Monterey Bay National Marine Sanctuary (MBNMS) to sample pathogen indicators weekly. During fall "first flush" events, the SMCRCD and the MBNMS coordinate to sample a broader suite of water quality parameters at several targeted storm drain outfalls in the San Mateo County designated Area of Biological Significance (ASBS). Such monitoring includes pathogen indicators, nutrients, and general water quality parameters.
- During the spring, the MBNMS coordinates with numerous volunteers as part of "snapshot day" to sample 27 sites on creeks and rivers in San Mateo County coastal watersheds for a broad suite of water quality analytes. Trained volunteers measure dissolved oxygen, pH, conductivity, air and water temperature, transparency/ turbidity, and collect water samples to be lab tested for nutrients (nitrates and orthophosphate) and bacteria. Every year Snapshot Day data are compiled to determine "Areas of Concern" - sites at where at least three of the nine analytes measured exceed associated water quality objectives. Snapshot Day data are used by the State of California, in conjunction with other data, to list water bodies as impaired under the Clean Water Act. Other resource managers use Snapshot Day data to further engage citizenry and agencies to address problems of pollution in waterways.

- Citizens volunteer with the San Gregorio Environmental Resource Center to conduct general water quality monitoring and measure stream discharge and stage weekly. This group was recently awarded an EPA grant to demonstrate the feasibility of increasing water quality and restoring habitat while maintaining agricultural productivity.
- Acterra is an environmental non-profit serving the Silicon Valley area that provides a broad range of volunteer opportunities (e.g., habitat restoration) for adults and youth. Through their Streamkeeper Program, Acterra encourages citizens to note observations on San Francisquito Creek about four types of indicators: animals (presence/absence of uncommon or threatened and endangered species), plants (notably invasives), chemical (indicators of pollution), physical (including evidence of erosion, human disturbance), and social (including evidence of different types of human disturbance).

In WY2014, SMCWPPP staff identified multiple sources of local water quality data collected by San Mateo County organizations that incorporate citizen monitoring data. The water quality data were reviewed to inform identification of creeks reaches most suitable for monitoring several MRP Provision C.8.c targeted parameters including pathogen indicators and general water quality (temperature, dissolved oxygen, pH and specific conductivity). The organizations included the San Mateo County Resource Conservation District, Monterey Bay National Marine Sanctuary, Surfrider Foundation San Mateo County Chapter, San Pedro Creek Watershed Coalition, San Gregorio Environmental Resource Center, Pacifica Beach Coalition, Half Moon Bay Coastside Foundation, San Mateo County Department of Health Services, and Acterra. During WY2014 SMCWPPP staff focused on Bear Creek in the San Francisquito Creek Watershed for monitoring temperature. SMCWPPP also purchased a portable watershed/nonpoint source model for Acterra to use as a citizen volunteer training tool.

8.0 Next Steps

Water quality monitoring required by provision C.8 of the MRP is intended to assess the condition of water quality in the Bay area receiving waters (creeks and the Bay); identify and prioritize stormwater associated impacts, stressors, sources, and loads; identify appropriate management actions; and detect trends in water quality over time and the effects of stormwater control measure implementation. On behalf of San Mateo County Permittees, SMCWPPP conducts creek water quality monitoring and monitoring projects in San Mateo County in collaboration with the Regional Monitoring Coalition (RMC), and actively participates in the San Francisco Bay Regional Monitoring Program (RMP), which focuses on assessing Bay water quality and associated impacts.

The following list of next steps will be implemented in WY2015:

- SMCWPPP will continue to collaborate with the RMC (MRP Provision C.8.a).
- SMCWPPP will continue to provide financial contributions towards the RMP and to actively participate in the RMP committees and work groups described in Section 2.0 (MRP Provision C.8.b).
- SMCWPPP will continue to conduct probabilistic and targeted Creek Status Monitoring consistent with the RMC Creek Status and Long-Term Trends Monitoring Plan (BASMAA 2011) (MRP Provision C.8.c).
- SMCWPPP will continue to implement the two SSID Projects in San Mateo Creek investigating the extent, causes, and potential control measures for low DO concentrations and high pathogen indicator densities (MRP Provision C.8.d.i).
- SMCWPPP will continue to implement the BMP Effectiveness Investigation which consists of adding general stormwater runoff constituents to the suite of parameters monitored by the CW4CB project at Bransten Street (MRP Provision C.8.d.ii).
- SMCWPPP will implement the revised approach to POC Loads monitoring (described in Section 5.1.3) which consists of the PCB and Mercury Opportunity Area Analysis and the RMP stormwater characterization field study (MRP Provision C.8.d.e).
- SMCWPPP will continue to conduct long-term trends monitoring through the SPoT program (MRP Provision C.8.e).
- SMCWPPP will continue to encourage citizen monitoring (MRP Provision C.8.f).
- Results of WY2015 monitoring will be described in the Programs WY2015 Urban Creeks Monitoring Report that is due to the Regional Water Board by March 15, 2016 (MRP Provision C.8.g).

9.0 References

Amweg, E.L., D.P. Weston, and N.M. Ureda. 2005. Use and Toxicity of Pyrethroid Pesticides in the Central Valley, California, USA. Environmental Toxicology and Chemistry 24:966-972.

Anderson, B.S., Phillips, B.M., Hunt, J.W., Clark, S.L., Voorhees, J.P., Tjeerdema, R.S., Casteline, J., Stewart, M., Crane, D., and A. Mekebri. 2010. Evaluation of methods to determine causes of sediment toxicity in San Diego Bay, California, USA. Ecotoxicology and Environmental Safety 73:534-540.

BASMAA. 2011. Regional Monitoring Coalition Final Creek Status and Long-Term Trends Monitoring Plan. Prepared By EOA, Inc. Oakland, CA. 23 pp.

BASMAA. 2012. Regional Monitoring Coalition Multi-Year Work Plan: FY 2009-10 through FY 2014-15. 26 pp + appendices and attachments.

BASMAA. 2013. Regional Monitoring Coalition Urban Creeks Monitoring Report Water Year 2012. Submitted pursuant to Provision C.8.g.iii of Order R2-2009-0074 on behalf of all Permittees. March 15, 2013. 28 pp + appendices.

BASMAA. 2014a. Creek Status Monitoring Program Quality Assurance Project Plan, Final Draft Version 1.0. Prepared for BASMAA by EOA, Inc. on behalf of the Santa Clara Urban Runoff Pollution Prevention Program and the San Mateo Countywide Water Pollution Prevention Program, Applied Marine Sciences on behalf of the Alameda Countywide Clean Water Program, and Armand Ruby Consulting on behalf of the Contra Costa Clean Water Program. 80 pp plus appendices.

BASMAA. 2014b. Creek Status Monitoring Program Standard Operating Procedures. Prepared for BASMAA by EOA, Inc. on behalf of the Santa Clara Urban Runoff Pollution Prevention Program and the San Mateo Countywide Water Pollution Prevention Program, Applied Marine Sciences on behalf of the Alameda Countywide Clean Water Program, and Armand Ruby Consulting on behalf of the Contra Costa Clean Water Program. 196 pp.

Brander, S, I. Werner; J.W. White, L. Deanovic. 2009. Toxicity of a dissolved pyrethroid mixture to Hyalella azteca at environmentally relevant concentrations. Environmental Toxicology and Chemistry. 28(7):1493-1499.

MacDonald, D.D., C.G. Ingersoll, T.A. Berger. 2000. Development and Evaluation of Consensus-Based Sediment Quality Guidelines for Freshwater Ecosystems. Arch. Environ. Contam. Toxicol. 39, 20-31.

Maund, S.J., Hamer, M.J., Lane, M.C.G., Farrelly, E., Rapley, J.H., Goggin, U.M., Gentle, W.E. 2002. Partitioning bioavailability, and toxicity of the pyrethroid insecticide cypermethrin in sediments. Environ. Toxicol. Chem. 21: 9-15.

Oros, D.R., and Werner, I. 2005. Pyrethroid insecticides: an analysis of use patterns, distributions, potential toxicity and fate in the Sacramento-San Joaquin Delta and Central Valley. White paper for the Interagency Ecological Program. SFEI Contribution 415. San Francisco Estuary Institute, Oakland, CA.

Palmquist, K. R., Jenkins, J. J. and Jepson, P. C. 2008. Effects of dietary esfenvalerate exposures on three aquatic insect species representing different functional feeding groups. Environmental Toxicology and Chemistry 27, 1721-1727.

Phillips, B.M., Anderson, B.S., Hunt, J.W., Tjeerdema, R.S., Carpio-Obeso, M., Connor, V. 2007. Causes of water column toxicity to *Hyalella Azteca* in the New River, California (USA). Environmental Toxicology and Chemistry 26, 1074-1079.Riley, A.L. 2003. A Primer on Stream and River Protection for the Regulator and Program Manager. Technical Reference Circular W.D. 02-#1. San Francisco Bay Region, California Regional Water Quality Control Board. 111 p.

Phillips, B.M., Anderson, B.S., Siegler, K., Voorhees, J., Tadesse, D., Webber, L., Breuer, R. 2014. Trends in Chemical Contamination, Toxicity and Land Use in California Watersheds: Stream Pollution Trends (SPoT) Monitoring Program. Third Report – Five-Year Trends 2008-2012. California State Water Resources Control Board, Sacramento, CA.

Riverside County Flood Control and Water Conservation District, County of Riverside, City of Murrieta, and City of Temecula. 2007. 2006 – 2007 Watershed Annual Progress Report.

Ruby, A. 2013. Review of Pyrethroid, Fipronil and Toxicity Monitoring Data from California Urban Watersheds. Prepared by Armand Ruby Consulting for the California Stormwater Quality Association. 22 pp + appendices.

SCCWRP. 2013. The California Microbial Source Identification Manual: A Tiered Approach to Identifying Fecal Pollution Sources to Beaches. Southern California Coastal Water Research Project Technical Report 804 – December 2013.

SFRWQCB. 2007. Water Quality Monitoring and Bioassessment in Four San Francisco Bay Region Watersheds in 2003-2004: Kirker Creek, Mt. Diablo Creek, Petaluma River, and San Mateo Creek. Surface Water Ambient Monitoring Program, SFRWQCB, Oakland, CA. (Revised 2008).

SFRWQCB. 2009. San Francisco Regional Water Quality Control Board Municipal Regional Stormwater NPDES Permit. Order R2-2009-0074, NPDES Permit No. CAS612008. 125 pp plus appendices.

SFRWQCB. 2013. San Francisco Bay Basin (Region 2) Water Quality Control Plan (Basin Plan). San Francisco Bay Regional Water Quality Control Board. Dec 31.

SMCWPPP. 2014. Integrated Monitoring Report – Part A. Water Quality Monitoring Water Years 2012 and 2013 (October 2011 – September 2013). March 15, 2014

USEPA, 2012. Aquatic Life Ambient Water Quality Criteria for Carbaryl. CAS Registry Number 63-25-2. EPA-820-R-12-007. April.

Werner, I., Deanovic, L.A., Markiewicz, D., Khamphanh, M., Reece, C.K., Stillway, M., and Reece, C., 2010. Monitoring acute and chronic water column toxicity in the northern Sacramento-San Joaquin Estuary, California, USA, using the euryhaline amphipod, *Hyalella azteca*: 2006 to 2007. Environmental Toxicology and Chemistry 29, 2190-2199.

Weston, D.P., Homes, R.W., You, J., Lydy, M.J. 2005. Aquatic toxicity due to residential use of pyrethroid insecticides. Environ. Sci. Technol. 39(24): 9778-9784.

Weston, D.P. and M.J. Lydy. 2010. Urban and Agricultural Sources of Pyrethroid Insecticides to the Sacramento-San Joaquin Delta of California. Environmental Science and Technology 44:1833-1840.

Weston Solutions. 2006. City of San Diego, Chollas Creek TMDL Source Loading, Best Management Practices, and Monitoring Strategy Assessment.

Xiu, R., Xu, Y. and Gao, S. 1989. Toxicity of the new pyrethroid insecticide, deltamethrin, to Daphnia magna. Hydrobiologia 188/189, 411–3.

Appendix A

SMCWPPP Creek Status Monitoring Report, Water Year 2014

SAN MATEO COUNTYWIDE
Water Pollution Prevention Program

SMCWPPP Creek Status Monitoring Report

Water Year 2014 (October 2013 – September 2014)

Submitted in Compliance with

Provision C.8.g.iii, NPDES Permit No. CAS612008

March 15, 2015

Preface

In early 2010, several members of the Bay Area Stormwater Agencies Association (BASMAA) joined together to form the Regional Monitoring Coalition (RMC), to coordinate and oversee water quality monitoring required by the Municipal Regional Stormwater National Pollutant Discharge Elimination System (NPDES) Permit (MRP)[1]. The RMC includes the following participants:

- Clean Water Program of Alameda County (ACCWP)
- Contra Costa Clean Water Program (CCCWP)
- San Mateo County Wide Water Pollution Prevention Program (SMCWPPP)
- Santa Clara Valley Urban Runoff Pollution Prevention Program (SCVURPPP)
- Fairfield-Suisun Urban Runoff Management Program (FSURMP)
- City of Vallejo and Vallejo Sanitation and Flood Control District (Vallejo)

This SMCWPPP Creek Status Monitoring Report complies with the MRP Reporting Provision C.8.g for Status Monitoring data (MRP Provision C.8.c) collected in Water Year 2014 (October 1, 2013 through September 30, 2014). Data presented in this report were produced under the direction of SMCWPPP using targeted and probabilistic monitoring designs as described herein.

Consistent with the RMC Creek Status and Long-Term Trends Monitoring Plan (BASMAA 2011), monitoring data were collected in accordance with the BASMAA RMC Quality Assurance Program Plan (QAPP; BASMAA, 2014a) and BASMAA RMC Standard Operating Procedures (SOPs; BASMAA, 2014b). Where applicable, monitoring data were derived using methods comparable with methods specified by the California Surface Water Ambient Monitoring Program (SWAMP) QAPP[2]. Data presented in this report were also submitted in electronic SWAMP-comparable formats by SMCWPPP to the San Francisco Bay Regional Water Quality Control Board (SFRWQCB) on behalf of San Mateo County Permittees and pursuant to Provision C.8.g.

---

[1] The San Francisco Bay Regional Water Quality Control Board (SFRWQCB) adopted the MRP on October 14, 2009 (SFRWQCB 2009). 76 cities, counties and flood control districts (i.e., Permittees) in the Bay Area are permitted under the MRP. The BASMAA programs supporting MRP Regional Projects include all MRP Permittees as well as the cities of Antioch, Brentwood, and Oakley, which are not named as Permittees under the MRP but have voluntarily elected to participate in MRP-related regional activities.

[2] The current SWAMP QAPP is available at:
http://www.waterboards.ca.gov/water_issues/programs/swamp/docs/qapp/swamp_qapp_master090108a.pdf

List of Acronyms

ACCWP	Alameda County Clean Water Program
AFDM	Ash Free Dry Mass
AFS	American Fisheries Society
BASMAA	Bay Area Stormwater Management Agency Association
B-IBI	Benthic Macroinvertebrate Index of Biological Integrity
BMI	Benthic Macroinvertebrate
C/CAG	City/County Association of Governments
CCC	Central California Coast
CCCWP	Contra Costa Clean Water Program
CDFW	California Department of Fish and Wildlife
CFU	Colony Forming Units
CRAM	California Rapid Assessment Method
CSCI	California Stream Condition Index
CTR	California Toxics Rule
CV	Coefficient of Variation
DO	Dissolved Oxygen
DOC	Dissolved Organic Carbon
DPS	Distinct Population Segment
EDD	Electronic Data Delivery
FSURMP	Fairfield Suisun Urban Runoff Management Program
GIS	Geographic Information System
GRTS	Generalized Random Tessellation Stratified
HDI	Human Disturbance Index
IPM	Integrated Pest Management
LID	Low Impact Development
MCL	Maximum Contaminant Level
MDL	Method Detection Limit
MPC	Monitoring and Pollutants of Concern Committee
MPN	Most Probable Number
MQO	Measurement Quality Objective
MRP	Municipal Regional Permit
MS	Matrix Spike
MS4	Municipal Separate Storm Sewer System

MSD	Matrix Spike Duplicate
MUN	Municipal
MWAT	Maximum Weekly Average Temperature
NIST	National Institute of Standards and Technology
NPDES	National Pollution Discharge Elimination System
NT	Non-Target
O/E	Observed to Expected
PAH	Polycyclic Aromatic Hydrocarbons
PEC	Probable Effects Concentrations
PHAB	Physical habitat assessments
pMMI	Predictive Multi-Metric Index
POTW	Publicly Owned Treatment Works
PR	Percent Recovery
PRM	Pathogen-related Mortality
PSA	Perennial Streams Assessment
QAPP	Quality Assurance Project Plan
QA/QC	Quality Assurance/Quality Control
RL	Reporting Limit
RMC	Regional Monitoring Coalition
RPD	Relative Percent Difference
RWB	Reachwide Benthos
SAFIT	Southwest Association of Freshwater Invertebrate Taxonomist
SCCWRP	Southern California Coastal Water Research Project
SCVURPPP	Santa Clara Valley Urban Runoff Pollution Prevention Program
SFPUC	San Francisco Public Utilities Commission
SFRWQCB	San Francisco Bay Regional Water Quality Control Board
SMC	Stormwater Monitoring Coalition
SMCWPPP	San Mateo County Water Pollution Prevention Program
SOP	Standard Operating Protocol
SSID	Stressor/Source Identification
STE	Standard Taxonomic Effort
STV	Statistical Threshold Value
SWAMP	Surface Water Ambient Monitoring Program
TEC	Threshold Effects Concentrations
TNS	Target Non-Sampleable

TOC	Total Organic Carbon
TS	Target Sampleable
TU	Toxicity Unit
U	Unknown
USEPA	Environmental Protection Agency
WQO	Water Quality Objective
WY	Water Year

Table of Contents

1.0 Introduction 1
1.1 Designated Beneficial Uses 3
2.0 Monitoring Design 5
2.1 Targeted Monitoring Design 5
2.1.1 Targeted Site Selection 5
2.2 Probabilistic Monitoring Design 6
2.2.1 RMC Area 7
2.2.2 Probabilistic Site Selection 8
2.2.3 Site Evaluation 9
3.0 Monitoring Methods 14
3.1 Field Data Collection Methods 15
3.1.1 Bioassessments 15
3.1.2 Physical Habitat 16
3.1.3 Physico-chemical Measurements 16
3.1.4 California Rapid Assessment Method for Riverine Wetlands (CRAM) 16
3.1.5 Nutrients and Conventional Analytes 16
3.1.6 Chlorine 17
3.1.7 Water Toxicity 17
3.1.8 Sediment Toxicity & Chemistry 17
3.1.9 Continuous Temperature Monitoring 17
3.1.10 Continuous General Water Quality Measurements 17
3.1.11 Pathogen Indicators Sampling 18
3.2 Laboratory Analysis Methods 18
4.0 Data Analysis and Interpretation Methods 19
4.1 Biological Condition Indicators 19
4.1.1 Benthic Macroinvertebrate Data Analysis 20
4.1.2 Algae Bioassessment 21
4.2 Physical Habitat Indicators 22

4.3 Stressor/WQO Assessment....22
4.3.1 Nutrients and Conventional Analytes....24
4.3.2 Water and Sediment Toxicity....25
4.3.3 Sediment Chemistry....25
4.3.4 Temperature....26
4.3.5 Dissolved Oxygen....28
4.3.6 Pathogen Indicators....28
4.3.7 Quality Assurance/Quality Control....29
5.0 Results and Discussion....31
5.1 Statement of Data Quality....31
5.1.1 Bioassessment....31
5.1.2 Nutrients and Conventional Analytes....32
5.1.3 Toxicity....33
5.1.4 Sediment Chemistry....33
5.1.5 Targeted Monitoring....34
5.2 Condition Assessment....35
5.2.1 Benthic Macroinvertebrates....35
5.2.2 Algae....39
5.3 Physical Habitat Condition....41
5.4 Stressor/WQO Assessment....43
5.4.1 Potential stressors to biological condition....43
5.4.2 Nutrients and Conventional Analytes....45
5.4.3 Chlorine....45
5.4.4 Water and Sediment Toxicity....46
5.4.5 Sediment Chemistry....48
5.4.6 Temperature....52
5.5 General Water Quality....56
5.5.1 Temperature....56
5.5.2 Dissolved Oxygen....61

5.5.3 pH 63

5.5.4 Specific Conductivity 64

5.6 Pathogen Indicators 64

6.0 Conclusions 67

6.1 Management Implications 70

7.0 References 73

List of Figures

Figure 2.1 Map of BASMAA RMC area showing each member program boundary and urban and non-urban areas. 8

Figure 2.2. Results of San Mateo County site evaluations for Water Years 2012 - 2014. 11

Figure 2.3. Map of SMCWPPP sites monitored in WY2014.....12

Figure 5.1. Location and CSCI condition category for 10 sites sampled in WY2014, San Mateo County. 37

Figure 5.2. Box plots showing distribution of CSCI scores for perennial (n=7) and non-perennial (n=3) sites sampled in San Mateo County in WY2014. 38

Figure 5.3. Box plots showing distribution of CSCI scores at sites sampled in San Mateo County in WY2014 for three classes of percent watershed imperviousness. 38

Figure 5.4. Linear regression of Algae IBI score and CSCI score for 10 probabilistic sites in San Mateo County sampled during WY2014. 39

Figure 5.5. Box plots showing distribution of Algal IBI scores for perennial (n=7) and non-perennial (n=3) sites sampled in San Mateo County in WY2014. 40

Figure 5.6. Box plots showing distribution of Algal IBI scores at sites sampled in San Mateo County in WY2014 for three classes of percent watershed imperviousness. 40

Figure 5.7. Total CRAM scores and total PHAB scores are compared for all probabilistic sites, WY2014. 41

Figure 5.8. Continuous temperature stations in Alambique, Bear, and West Union Creeks, San Mateo County, WY2014. 53

Figure 5.9. Box plots of water temperature data collected at one site in Alambique Creek, three sites in Bear Creek, two sites in West Union Creek in San Mateo County, from April through September 2014. 55

Figure 5.10. Box plots of water temperature data calculated as a rolling 7-day average, collected at one site in Alambique Creek, three sites in Bear Creek, two sites in West Union Creek, San Mateo County, from April through September 2014. 55

Figure 5.11 Continuous water quality data (temperature, dissolved oxygen, pH and specific conductance) collected at two sites in San Mateo Creek during May 9-27, 2014 (Event 1). 58

Figure 5.12 Continuous water quality data (temperature, dissolved oxygen, pH and specific conductance) collected at two sites in San Mateo Creek during August 15th-September 2nd, 2014 (Event 2). 59

Figure 5.13. Box plots of water temperature data, measured during two sampling events in WY2014 at two sites in San Mateo Creek compared to the annual maximum temperature for salmonids.....60

Figure 5.14. Box plots of water temperature data, calculated as a rolling 7-day average, collected during two sampling events in WY2014 at two sites in San Mateo Creek compared to the MWAT for salmonids. 60

Figure 5.15. Box plots of dissolved oxygen data collected using sondes during two sampling events at sites in San Mateo Creek compared to Basin Plan Water Quality Objectives.....62

Figure 5.16. Box plots of pH data measured during two sampling events at sites in San Mateo Creek compared to Basin Plan WQOs. 63

Figure 5.17. Box plots of specific conductivity measurements collected during two sampling events at sites in San Mateo Creek, WY2014. 64

Figure 5.18. Pathogen indicator sampling stations in San Mateo Creek watershed, WY2014. .66

List of Tables

Table 1.1. Regional Monitoring Coalition participants. 2

Table 1.2. Creek Status Monitoring parameters in compliance with MRP Provision C.8.c and associated monitoring component. 3

Table 1.3. Creeks Monitored by SMCWPPP in Water Year 2014 and their Beneficial Uses (SFRWQCB 2013). 4

Table 2.1. Projected number of samples per monitoring year[a]; shaded cells indicate when a minimum sample size may be available to develop a statistically representative data set to address management questions related to condition of aquatic life. 7

Table 2.2. Results of Probabilistic Site Evaluations by SMCWPPP, WY2012-WY2014. 10

Table 2.3. Sites and parameters monitored in Water Years 2014 in San Mateo County. 13

Table 3.1. Standard Operating Procedures (SOPs) pertaining to creek status monitoring. 14

Table 4.1. Condition categories used to evaluate CSCI scores. 21

Table 4.2. Standards and Thresholds Used for Trigger Evaluation. 23

Table 4.5. Data Quality Steps Implemented for Temperature and General Water Quality Monitoring. 30

Table 5.1. Accuracy measurements for dissolved oxygen, pH, and specific conductivity (drift) during two two-week monitoring events in WY2014 35

Table 5.2. CSCI scores for probabilistic sites sampled in San Mateo County during WY2014 (n=10). Condition categories developed by Mazor et al. (in review) are shown for each site. 36

Table 5.3. Algal IBI scores for 10 probabilistic sites sampled in WY2014, San Mateo County. .39

Table 5.4. PHAB, CRAM and CSCI scores at 10 probabilistic sites in San Mateo County in WY2014. 42

Table 5.5. Physical habitat condition scores and endpoints calculated from habitat measurements during bioassessments at 10 probabilistic sites in San Mateo County in WY2014. 42

Table 5.6. Spearman Rank Correlations for biological condition scores (CSCI and Algae H20 IBI) and environmental variables. 44

Table 5.7. Descriptive statists for water chemistry results in San Mateo County during WY2014. 45

Table 5.8. Summary of SMCWPPP chlorine testing results in comparison to MRP trigger criteria, WY2014 46

Table 5.9. Summary of SMCWPPP water toxicity results, WY2014. 47

Table 5.10. Summary of SMCWPPP dry season sediment toxicity results, WY2014.....47

Table 5.11. Comparison between laboratory control and SMCWPPP water and sediment receiving sample toxicity results (*Hyalella azteca and Ceriodaphnia dubia*) in the context of MRP trigger criteria. 48

Table 5.12. Threshold Effect Concentration (TEC) quotients for WY2014 sediment chemistry constituents, SMCWPPP. Bolded values indicate TEC quotient ≥ 1.0. Shaded cells indicate sum of TEC quotients ≥ 3. 50

Table 5.13. Probable Effect Concentration (PEC) quotients for WY2014 sediment chemistry constituents, SMCWPPP. Bolded values indicate individual PEC quotients > 1.0; shaded cells indicate PEC quotients > 0.5. 51

Table 5.14. Calculated pyrethroid toxic unit (TU) equivalents for WY2014 pyrethroid concentrations.....52

Table 5.15 Descriptive statistics for continuous water temperature measured at six sites in San Mateo County Creeks from April 10th through September 29th, 2014.....54

Table 5.16. Percent of water temperature data measured at six sites between April – September 2014 that exceeded the Maximum Weekly Average Temperature threshold value (19.0 °C). 56

Table 5.17. Descriptive statistics for continuous water temperature, dissolved oxygen, conductivity, and pH data measured at two sites in San Mateo Creek during WY2014. Data were collected every 15 minutes over a two week time period during May (Event 1) and August (Event 2). 57

Table 5.18. Percent of temperature data measured during two events at two sites in San Mateo Creek that exceed trigger values identified in Table 3.2. 61

Table 5.19. Percent of dissolved oxygen data measured during two events at two sites in San Mateo Creek that are below trigger values identified in Table 4.2.....62

Table 5.20. Fecal coliform and *E. coli* levels measured in San Mateo County during WY2014..65

Table 6.1. Summary of SMCWPPP MRP trigger threshold exceedance analysis, WY2014. “No” indicates samples were collected but did not exceed the MRP trigger; “Yes” indicates an exceedance of the MRP trigger. 70

Attachments

Attachment A. Site Evaluation Details

Attachment B. QA/QC Details

1.0 Introduction

This San Mateo Countywide Water Pollution Prevention Program (SMCWPPP) Creek Status Monitoring Report complies with Reporting Provision C.8.g.iii of the Municipal Regional National Pollutant Discharge Elimination System (NPDES) Stormwater Permit (MRP). This report summarizes Creek Status Monitoring data collected pursuant to MRP Provision C.8.c during Water Year 2014 (October 1, 2013 to September 30, 2014).

MRP Provision C.8.c requires Permittees to conduct creek status monitoring that is intended to answer the following management questions:

1. ***Are water quality objectives, both numeric and narrative, being met in local receiving waters, including creeks, rivers, and tributaries?***

2. ***Are conditions in local receiving water supportive of or likely supportive of beneficial uses?***

SMCWPPP (formerly STOPPP) was established in 1990 to reduce the pollution carried by stormwater into local creeks, the San Francisco bay, and the Pacific Ocean. SMCWPPP is a program of the City/County Association of Governments (C/CAG) Each incorporated city and town in the county and the County of San Mateo share a common NPDES permit. SMCWPPP has been conducting monitoring in local creeks since 1999 to comply with requirements specified in its NPDES municipal separate stormwater sewer system (MS4) permit issued by the San Francisco Bay Regional Water Quality Control Board (SFRWQCB).

Creek status monitoring required by the current MRP builds upon monitoring previously conducted and is coordinated through the Regional Monitoring Coalition (RMC) and began on October 1, 2011. Creek status monitoring parameters, methods, occurrences, durations and minimum number of sampling sites are described in Table 8.1 of MRP Provision C.8.c. Monitoring results are evaluated to determine whether triggers are met which may require additional Monitoring Projects described in MRP Provision C.8.d.i.

Provision C.8.a (Compliance Options) of the MRP allows Permittees to address monitoring requirements through a “regional collaborative effort,” their Stormwater Program, and/or individually. The RMC was formed in early 2010 as a collaboration among a number of the Bay Area Stormwater Agencies Association (BASMAA) members and MRP Permittees (Table 1.1) to develop and implement a regionally coordinated water quality monitoring program to improve stormwater management in the region and address water quality monitoring required by the MRP. With notification of participation in the RMC, Permittees were required to commence water quality data collection by October 2011. Implementation of the RMC’s Creek Status and Long-Term Trends Monitoring Plan (BASMAA 2011) allows Permittees and the Water Board to modify their existing creek monitoring programs, and improve their ability to collectively answer core management questions in a cost-effective and scientifically-rigorous way. Participation in the RMC is facilitated through the BASMAA Monitoring and Pollutants of Concern (MPC) Committee.

Table 1.1. Regional Monitoring Coalition participants.

Stormwater Programs	RMC Participants
Santa Clara Valley Urban Runoff Pollution Prevention Program (SCVURPPP)	Cities of Campbell, Cupertino, Los Altos, Milpitas, Monte Sereno, Mountain View, Palo Alto, San Jose, Santa Clara, Saratoga, Sunnyvale, Los Altos Hills, and Los Gatos; Santa Clara Valley Water District; and, Santa Clara County
Clean Water Program of Alameda County (ACCWP)	Cities of Alameda, Albany, Berkeley, Dublin, Emeryville, Fremont, Hayward, Livermore, Newark, Oakland, Piedmont, Pleasanton, San Leandro, and Union City; Alameda County; Alameda County Flood Control and Water Conservation District; and, Zone 7
Contra Costa Clean Water Program (CCCWP)	Cities of Antioch, Brentwood, Clayton, Concord, El Cerrito, Hercules, Lafayette, Martinez, Oakley, Orinda, Pinole, Pittsburg, Pleasant Hill, Richmond, San Pablo, San Ramon, Walnut Creek, Danville, and Moraga; Contra Costa County; and, Contra Costa County Flood Control and Water Conservation District
San Mateo County Wide Water Pollution Prevention Program (SMCWPPP)	Cities of Belmont, Brisbane, Burlingame, Daly City, East Palo Alto, Foster City, Half Moon Bay, Menlo Park, Millbrae, Pacifica, Redwood City, San Bruno, San Carlos, San Mateo, South San Francisco, Atherton, Colma, Hillsborough, Portola Valley, and Woodside; San Mateo County Flood Control District; and, San Mateo County
Fairfield-Suisun Urban Runoff Management Program (FSURMP)	Cities of Fairfield and Suisun City
Vallejo Permittees	City of Vallejo and Vallejo Sanitation and Flood Control District

The goals of the RMC are to:

1. Assist Permittees in complying with requirements in MRP Provision C.8 (Water Quality Monitoring);

2. Develop and implement regionally consistent creek monitoring approaches and designs in the Bay Area, through the improved coordination among RMC participants and other agencies (e.g., Water Board) that share common goals; and

3. Stabilize the costs of creek monitoring by reducing duplication of effort and streamlining reporting.

The RMC's monitoring strategy for complying with MRP Provision C.8.c is described in the RMC Creek Status and Long-Term Trends Monitoring Plan (BASMAA 2011). The strategy includes local "targeted" monitoring and regional ambient/probabilistic monitoring. The combination of these two components allows each individual RMC participating program to assess the status of beneficial uses in local creeks within its jurisdictional area, while also contributing data to answer management questions at the regional scale (e.g., differences between aquatic life condition in urban and non-urban creeks). Table 1.2 provides a list of which parameters are included in the regional and local programs. This report includes data collected in San Mateo County under both monitoring components.

Table 1.2. Creek Status Monitoring parameters in compliance with MRP Provision C.8.c and associated monitoring component.

Monitoring Elements of MRP Provision C.8.c	Monitoring Component	
	Regional Ambient (Probabilistic)	Local (Targeted)
Bioassessment & Physical Habitat Assessment	X	
Chlorine	X	
Nutrients	X	
Water Toxicity	X	
Sediment Toxicity	X	
Sediment Chemistry	X	
General Water Quality (Continuous)		X
Temperature (Continuous)		X
Pathogen Indicators		X
Stream Survey (CRAM)[1]		X

Notes: 1. Stream surveys under the SMCWPPP Monitoring Program were conducted at Regional Monitoring Program sites.

1.1 Designated Beneficial Uses

There are 34 watersheds in San Mateo County draining an area of about 450 square miles. The San Mateo Range, which runs north/south, divides the county roughly in half. The eastern half ("Bayside") drains to San Francisco Bay and is characterized by relatively flat, urbanized areas along the Bay. The western half ("coastside") drains to the Pacific Ocean and consists of approximately 50 percent parkland and open space, with agriculture, and relatively small urban areas.

Beneficial Uses in San Mateo County creeks are designated by the SFRWQCB for specific water bodies and generally apply to all its tributaries. Uses include aquatic life habitat, recreation, and human consumption. Table 1.3 lists Beneficial Uses designated by the SFRWQCB (2013) for water bodies monitored by SMCWPPP in Water Year 2014.

The remainder of this report describes the two components of the monitoring design (targeted and probabilistic) (Section 2.0); monitoring methods (Section 3.0); data analysis and interpretation methods (Section 4.0); results and discussion, including a statement of data quality, biological condition assessment, and stressor analysis (Section 5.0), and summary conclusions (Section 6.0).

Table 1.3. Creeks Monitored by SMCWPPP in Water Year 2014 and their Beneficial Uses (SFRWQCB 2013).

Waterbody	AGR	MUN	FRSH	GWR	IND	PROC	COMM	SHELL	COLD	EST	MAR	MIGR	RARE	SPWN	WARM	WILD	REC-1	REC-2	NAV
Bayside Creeks																			
Alambique Creek									E						E	E	E	E	
Arroyo Ojo de Agua															E	E	E	E	
Bear Creek									E			E	E	E	E	E	E	E	
Bear Gulch Creek		E							E			E	E	E	E	E	E	E	
Cherry Canyon Creek (aka Burlingame Creek)															E	E	E	E	
Cordilleras Creek															E	E	E	E	
Corte Madera Creek									E			E		E	E	E	E	E	
Laurel Creek															E	E	E	E	
Redwood Creek															E	E	E	E	
San Mateo Creek			E						E			E	E	E	E	E	E	E	
Sanchez Creek															E	E	E	E	
West Union Creek									E			E	E	E	E	E	E	E	
Coastside Creeks																			
Arroyo de en Medio									E						E	E	E	E	
Pilarcitos Creek	E	E							E			E	E	E	E	E	E	E	

Notes:

COLD = Cold Fresh Water Habitat
FRSH = Freshwater Replenishment
GWR - Groundwater Recharge
MIGR = Fish Migration
MUN = Municipal and Domestic Water
EST = Estuarine
NAV = Navigation
RARE= Preservation of Rare and Endangered Species
REC-1 = Water Contact Recreation
REC-2 = Non-contact Recreation
WARM = Warm Freshwater Habitat
WILD = Wildlife Habitat
E = Existing Use

2.0 Monitoring Design

2.1 Targeted Monitoring Design

During Water Year 2014 (WY2014; October 1, 2013 – September 30, 2014) water temperature, general water quality, and pathogen indicators were monitored at selected sites using a targeted monitoring design based on the directed principle[3] to address the following management questions:

1. What is the spatial and temporal variability in water quality conditions during the spring and summer season?
2. Do general water quality measurements indicate potential impacts to aquatic life?
3. What are the pathogen indicator concentrations at creek sites where there is potential for water contact recreation to occur?
4. What are the riparian conditions at bioassessment sampling stations? Are riparian assessments good indicators for condition of aquatic life use? Can they help identify stressors to aquatic life uses?

2.1.1 Targeted Site Selection

General Water Quality

General water quality data (dissolved oxygen, specific conductance, pH, and temperature) were collected at a total of two locations in San Mateo Creek during WY2014. Site selection was based on previous monitoring conducted by SFBRWQCB and SMCWPPP (De Anza Historical Park), and a new site (El Cerrito Ave), which was selected to represent an upstream reach with moderate urban/residential conditions where no historical data were available. Data collected from these sites were used to inform an ongoing Stressor/Source Identification (SSID) study investigating the seasonal and geographic extent of historic low dissolved oxygen conditions.

Temperature

Water temperature was monitored at five sites within the Bear Creek watershed during WY2014. Specific stations were sited in pools that have historically remained wet throughout the summer. Bear Creek drains approximately 12 square miles (25 percent) of the northwestern headwaters of San Francisquito Creek which hosts one of the last remaining wild steelhead (*Oncorhynchus mykiss*) populations among Bay Area streams. Summer water temperatures are an important factor in assessing the quality of habitat and have generally been good in the Bear Creek watershed (Smith and Harden 2001). However, due to drought conditions, WY2014 may represent a worst case scenario for summer temperatures.

[3] Directed Monitoring Design Principle: A deterministic approach in which points are selected deliberately based on knowledge of their attributes of interest as related to the environmental site being monitored. This principle is also known as "judgmental," "authoritative," "targeted," or "knowledge-based."

Pathogen Indicators

Pathogen indicator samples were collected at five sites within San Mateo Creek watershed. The decision to target this watershed was based on WY2012 Creek Status Monitoring data with results exceeding fecal coliform and *Escherichia coli* (*E. coli*) trigger thresholds (SMCWPPP 2014), and historical data (WY2003) collected as part of the SWAMP regional reference site study (SFRWQCB 2007). In addition, data collected from these sites was used to inform an ongoing SSID study investigating the extent and source of pathogen indicators in San Mateo Creek.

2.2 Probabilistic Monitoring Design

Targeted monitoring may not give an accurate view of background conditions because site selection is biased toward sites where historical or existing water quality concerns have been identified. Therefore, the RMC augments targeted monitoring designs with an ambient (probabilistic) creek status design that was developed to remove bias from site selection. This design allows each individual RMC participating program to objectively assess stream ecosystem conditions within its program area (County boundary) while contributing data to answer regional management questions about water quality and beneficial use condition in San Francisco Bay Area creeks.

The RMC regional probabilistic monitoring design was developed to address the management questions listed below:

1. What is the condition of aquatic life in creeks in the RMC area; are water quality objectives met and are beneficial uses supported?
    i. What is the condition of aquatic life in the urbanized portion of the RMC area; are water quality objectives met and are beneficial uses supported?
    ii. What is the condition of aquatic life in RMC participant counties; are water quality objectives met and are beneficial uses supported?
    iii. To what extent does the condition of aquatic life in urban and non-urban creeks differ in the RMC area?
    iv. To what extent does the condition of aquatic life in urban and non-urban creeks differ in each of the RMC participating counties?
2. What are major stressors to aquatic life in the RMC area?
    i. What are major stressors to aquatic life in the urbanized portion of the RMC area?
3. What are the long-term trends in water quality in creeks over time?

These questions will be addressed for the RMC area after a suitable number of sites have been sampled, which is expected to occur after 3 or 4 years.

Table 2.1 illustrates the total number of sites that each RMC Permittee *planned* to sample within the MRP term at the outset of the monitoring program, including sampling efforts planned by SFRWQCB (approximately 2 sites per county per year). Approximately 80 percent of the sites

are in urban areas and 20 percent are in non-urban areas[4]. Table 2.1 also illustrates the number of sampling years required to establish statistically representative sample sizes (30 samples) for each of the classified strata in the regional monitoring design[5]. In San Mateo County, a statistically representative sample of urban sites is anticipated in Year 4 (WY2015) of the program; a statistically representative sample of non-urban sites is not anticipated within the 5-year program. Due to unforeseen field circumstances, the actual number of sites sampled and the percentage of urban and non-urban sites may vary. Such outcomes can be addressed in subsequent sampling years.

Table 2.1. Projected number of samples per monitoring year[a]; shaded cells indicate when a minimum sample size may be available to develop a statistically representative data set to address management questions related to condition of aquatic life.

Monitoring Year	RMC Area (Region-wide)		Santa Clara County		Alameda County		Contra Costa County		San Mateo County		Fairfield, Suisun City and Vallejo [b]	
Land Use	*Urban*	*Non-Urban*	*Urban*	*Non-Urban*	*Urban*	*Non-Urban*	*Urban*	*Non-Urban*	*Urban*	*Non-Urban*	*Urban*	*Non-Urban*
Year 1 (WY2012)	48	22	16	6	16	6	8	4	8	4	0	2
Year 2 (WY2013)	100	44	32	12	32	12	16	8	16	8	4	4
Year 3 (WY2014)	156	66	48	18	48	18	24	12	24	12	12	6
Year 4 [c] (WY2015)	204	88	64	24	64	24	32	16	32	16	12	8
Year 5 (WY2016)	256	110	80	30	80	30	40	20	40	20	16	10

[a] Assumes SFRWQCB samples two non-urban sites annually in each RMC County.
[b] Assumes: FSURMP and Vallejo only monitor urban sites; FSURMP monitors 4 sites in Year 2, 3 and 5; and Vallejo monitors 4 sites in Year 3.
[c] WY2015 is anticipated to be the final year of monitoring under the current MRP 5-Year Permit.

2.2.1 RMC Area

The RMC area encompasses 3,407 square miles of land in the San Francisco Bay Area. This includes the portions of the five participating counties that fall within the SFRWQCB boundary, as well as the eastern portion of Contra Costa County that drains to the Central Valley region (Figure 2.1). Creek status and trends monitoring is being conducted in non-tidally influenced, flowing water bodies (i.e., creeks, streams and rivers) interspersed among the RMC area. The water bodies monitored were drawn from a master list that included all perennial and non-perennial creeks and rivers that run through both urban and non-urban areas within the RMC area.

[4] Some sites classified as urban, using the GIS may be considered for reclassification as non-urban based on actual land uses of the drainage area despite location inside municipal jurisdictional boundaries.

[5] For each of the strata, it is necessary to obtain a sample size of at least 30 in order to evaluate the condition of aquatic life within known estimates of precision. This estimate is defined by a power curve from a binomial distribution (BASMAA 2014a).

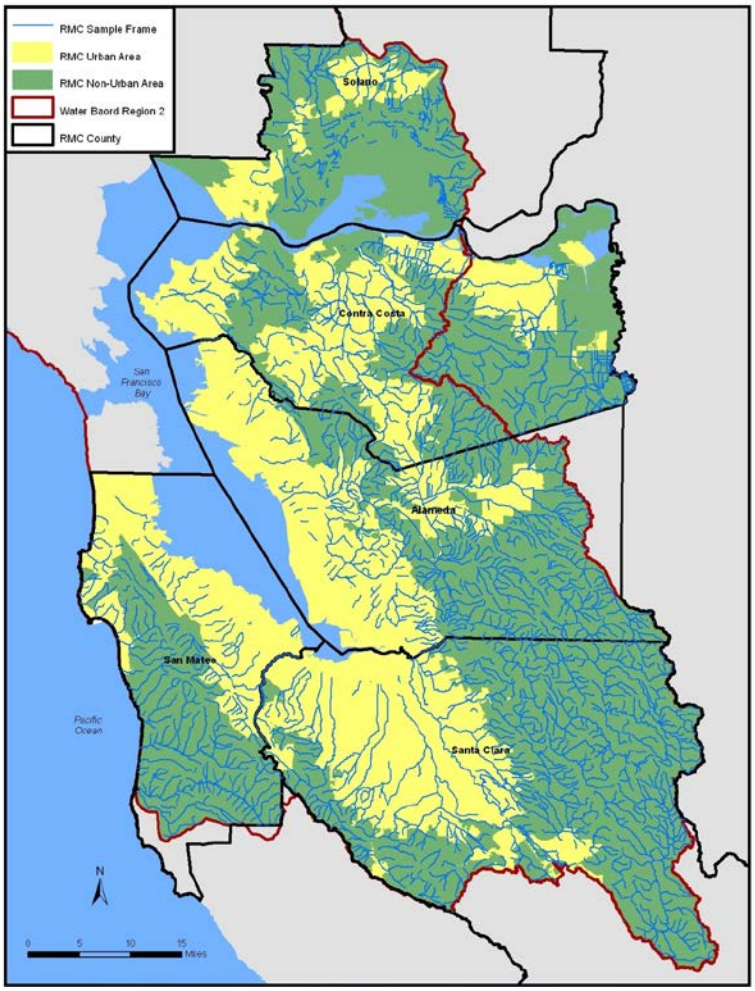

Figure 2.1 Map of BASMAA RMC area showing each member program boundary and urban and non-urban areas.

2.2.2 Probabilistic Site Selection

The regional probabilistic design was developed using the Generalized Random Tessellation Stratified (GRTS) approach developed by the United States Environmental Protection Agency (USEPA) and Oregon State University (Stevens and Olson 2004). GRTS offers multiple benefits for coordinating among monitoring entities including the ability to develop a spatially balanced design that produces statistically representative data with known confidence intervals. The GRTS approach has been implemented recently in California by several agencies including the statewide Perennial Streams Assessment (PSA) conducted by SWAMP (Ode et al. 2011) and the Southern California Stormwater Monitoring Coalition's (SMC) regional monitoring program conducted by municipal stormwater programs in Southern California (SCCWRP 2007). For the purpose of developing the RMC's probabilistic design, the 3,407-square mile RMC area is considered to represent the "sample universe."

Sample sites were selected and attributed using the GRTS approach from a sample frame consisting of a creek network geographic information system (GIS) data set within the RMC

boundary (BASMAA 2011). This approach was agreed to by SFRWQCB staff during RMC workgroup meetings although it differs from that specified in MRP Provision C.8.c.iv., e.g., sampling on the basis of individual watersheds in rotation and selecting sites to characterize segments of a waterbody(ies). The sample frame includes non-tidally influenced perennial and non-perennial creeks within five management units representing areas managed by the stormwater programs associated with the RMC. The sample frame was stratified by management unit to ensure that MRP Provision C.8.c sample size requirements (SFRWQCB 2009) would be achieved.

The National Hydrography Plus Dataset (1:100,000) was selected as the creek network data layer to provide consistency with both the Statewide PSA and the SMC, and the opportunity for future data coordination with these programs. The RMC sample frame was classified by county and land use (i.e., urban and non-urban) to allow for comparisons between these strata. Urban areas were delineated by combining urban area boundaries and city boundaries defined by the U.S. Census (2000). Non-urban areas were defined as the remainder of the areas within the sample universe (i.e., RMC area). Some sites classified as urban fall near the non-urban edge of the city boundaries and have little upstream development. For the purposes of consistency, these urban sites were not re-classified. Therefore, data values within the urban classification represent a wide range of conditions.

Based on discussion during RMC Workgroup meetings with SFRWQCB staff present, RMC participants weighted their sampling efforts so that annual sampling efforts are approximately 80% in urban areas and 20% in non-urban areas for the purpose of comparison. RMC participants coordinated with the SFRWQCB by identifying additional non-urban sites from their respective counties and providing a list of sites for SWAMP to conduct site evaluations. Since 2012, the SFRWQCB has supplemented the RMC monitoring efforts with 34 additional non-urban probabilistic sites within RMC jurisdiction. The total number of sites was variable each year, with 6 sites in WY2012, 18 sites in WY2013 and 10 sites in WY2014. Information from these sampling events are included in the Site Evaluation summary (Section 2.2.3) but not included in either the results or discussion sections of this report.

2.2.3 Site Evaluation

Sites identified in the regional sample draw were evaluated by each RMC participant in chronological order using a two-step process described in RMC Standard Operating Procedure FS-12 (BASMAA 2014b), consistent with the procedure described by Southern California Coastal Water Research Project (SCCWRP) (2012). Each site was evaluated to determine if it met the following RMC sampling location criteria:

1. The location (latitude/longitude) provided for a site is located on or is within 300 meters of a non-impounded receiving water body[6];
2. Site is not tidally influenced;
3. Site is wadeable during the sampling index period;
4. Site has sufficient flow during the sampling index period to support standard operation procedures for biological and nutrient sampling.

[6] The evaluation procedure permits certain adjustments of actual site coordinates within a maximum of 300 meters.

5. Site is physically accessible and can be entered safely at the time of sampling;
6. Site may be physically accessed and sampled within a single day;
7. Landowner(s) grant permission to access the site[7].

In the first step, these criteria were evaluated to the extent possible using a "desktop analysis." Site evaluations were completed during the second step via field reconnaissance visits. Based on the outcome of site evaluations, sites were classified into one of three categories:

- **Target** – Target sites were grouped into two subcategories:
  - **Target sampleable (TS)** - Sites that met all seven criteria and were successfully sampled.
  - **Target Non-Sampleable (TNS)** - Sites that met criteria 1 through 4, but did not meet at least one of criteria 5 through 7 were classified as TNS.
- **Non-Target (NT)** - Sites that did not meet at least one of criteria 1 through 4 were classified as non-target status.
- **Unknown (U)** - Sites were classified with unknown status when it could be reasonably inferred either via desktop analysis or a field visit that the site was a valid receiving water body and information for any of the seven criteria was unconfirmed.

Table 2.2 lists the total number of sites evaluated in San Mateo County during Water Years 2012 through 2014, and their classification categories. A handful of the sites classified as non-urban were evaluated by the SFRWQCB for potential SWAMP sampling. Results of the site evaluation are illustrated in Figure 2.2 and described in further detail in Attachment A.

Table 2.2. Results of Probabilistic Site Evaluations by SMCWPPP, WY2012-WY2014.

Classification	WY2012		WY2013		WY2014		TOTAL	
	# of Sites	%	# of Sites	%	# of Sites	%	# of Sites	%
Target Sampleable (TS)	13	45	14	45	7	20	34	35
Target Non-Sampleable (TNS)	8	28	11	32	12	34	31	32
Non-Target (NT)	8	28	8	23	5	14	21	22
Unknown (U)	0	0	0	0	11	31	11	11
TOTAL SITES EVALUATED	29	100	33	100	35	100	97	100

[7] If landowners did not respond to at least two attempts to contact them either by written letter, email, or phone call, permission to access the respective site was effectively considered to be denied.

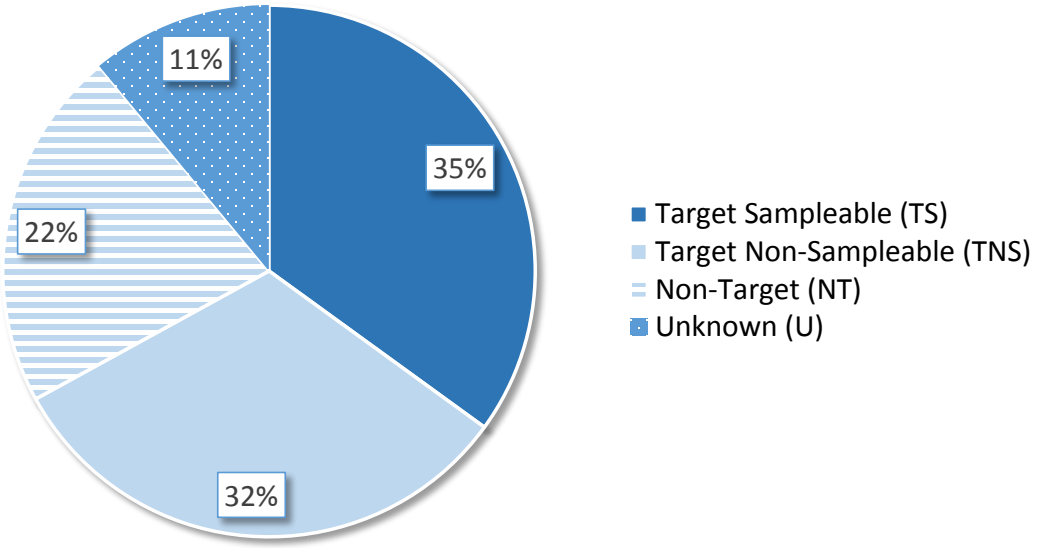

Figure 2.2. Results of San Mateo County site evaluations for Water Years 2012 - 2014.

The complete list of target and probabilistic monitoring sites sampled by SMCWPPP in WY2014 is presented in Table 2.3. Monitoring locations with monitoring parameter(s) and year sampled are shown in Figure 2.3.

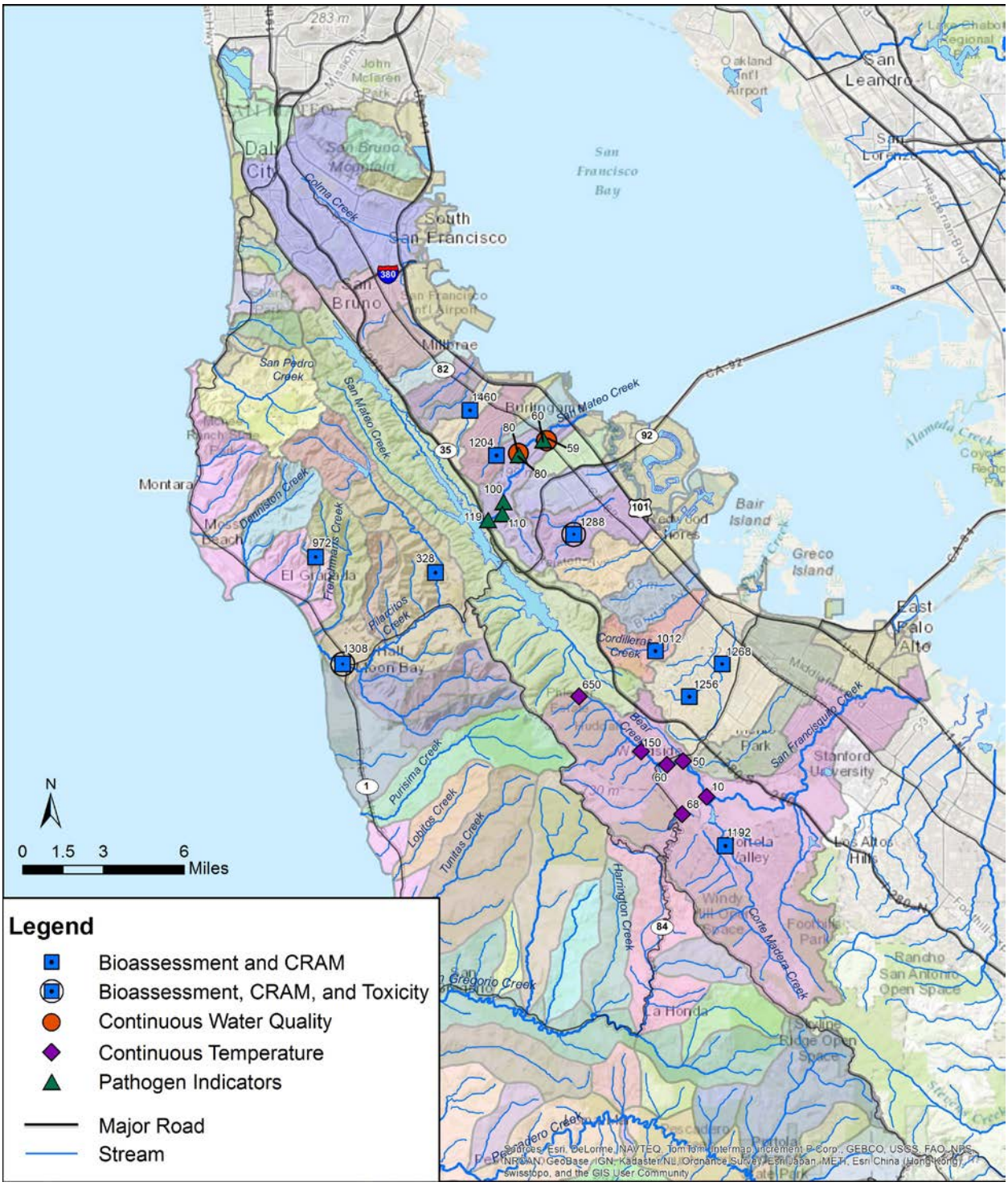

Figure 2.3. Map of SMCWPPP sites monitored in WY2014.

Table 2.3. Sites and parameters monitored in Water Years 2014 in San Mateo County.

Map ID	Station Number	Bayside or Coastside	Watershed	Creek Name	Land Use	Latitude	Longitude	Probabilistic		Targeted			
								Bioassessment, Nutrients, General WQ	Toxicity, Sediment Chemistry	CRAM	Temp	Continuous WQ	Pathogen Indicators
328	202R00328	Coastside	Pilarcitos Creek	Pilarcitos Creek	NU	37.507215	-122.38654	X		X			
972	202R00972	Coastside	Arroyo de en Medio	Arroyo de en Medio	U	37.51374	-122.45084	X		X			
1308	202R01308	Coastside	Pilarcitos Creek	Pilarcitos Creek	U	37.468314	-122.43627	X	X	X			
1012	204R01012	Bayside	Cordilleras Creek	Cordilleras Creek	U	34.473812	-122.26848	X		X			
1204	204R01204	Bayside	Burlingame Creek	Burlingame Creek	U	37.55699	-122.35379	X		X			
1256	204R01256	Bayside	Redwood Creek	Arroyo Ojo de Agua	U	37.45444	-122.25038	X		X			
1268	204R01268	Bayside	Redwood Creek	Redwood Creek	U	37.46835	-122.23277	X		X			
1288	204R01288	Bayside	Laurel Creek	Laurel Creek	U	37.523418	-122.31235	X	X	X			
1460	204R01460	Bayside	Sanchez Creek	Sanchez Creek	U	37.576703	-122.36803	X		X			
59	204SMA059	Bayside	San Mateo Creek	San Mateo Creek	U	37.56331	-122.32707					X	
60	204SMA060	Bayside	San Mateo Creek	San Mateo Creek	U	37.56244	-122.32828						X
80	204SMA080	Bayside	San Mateo Creek	San Mateo Creek	U	37.55731	-122.34204					X	X
100	204SMA100	Bayside	San Mateo Creek	San Mateo Creek	U	37.53719	-122.35001						X
110	204SMA110	Bayside	San Mateo Creek	Polhemus Creek	U	37.53235	-122.3508						X
120	204SMA119	Bayside	San Mateo Creek	San Mateo Creek	U	37.53312	-122.35073						X
68	205ALA015	Bayside	San Francisquito Creek	Alambique Creek	U	37.40443	-122.25430				X		
71	205BCR010	Bayside	San Francisquito Creek	Bear Creek	U	37.41179	-122.24106				X		
69	205BCR050	Bayside	San Francisquito Creek	Bear Creek	U	37.427017	-122.25378				X		
72	205BCR060	Bayside	San Francisquito Creek	Bear Creek	U	37.42550	-122.26243				X		
1192	205R01192	Bayside	San Francisquito Creek	Corte Madera Creek	U	37.39096	-122.23115	X		X			
70	205WUN150	Bayside	San Francisquito Creek	West Union Creek	U	37.431117	-122.27622				X		
73	205WUN650	Bayside	San Francisquito Creek	West Union Creek	NU	37.45467	-122.30986				X		

3.0 Monitoring Methods

Water quality data were collected in accordance with SWAMP-comparable methods and procedures described in the BASMAA RMC Standard Operating Procedures (SOPs; BASMAA 2014b) and associated Quality Assurance Project Plan (QAPP; BASMAA 2014a). These documents and the RMC Creek Status and Long-Term Trends Monitoring Plan (BASMAA 2011) are updated as needed to maintain their currency and optimal applicability. Where applicable, monitoring data were collected using methods comparable to those specified by the California Surface Water Ambient Monitoring Program (SWAMP) QAPP[8], and were submitted in SWAMP-compatible format to the SFRWQCB. The SOPs were developed using a standard format that describes health and safety cautions and considerations, relevant training, site selection, and sampling methods/procedures, including pre-fieldwork mobilization activities to prepare equipment, sample collection, and de-mobilization activities to preserve and transport samples. The SOPs relevant to the monitoring discussed in this report are listed in Table 3.1.

Table 3.1. Standard Operating Procedures (SOPs) pertaining to creek status monitoring.

SOP #	SOP
FS-1	Benthic Macroinvertebrate and Algae Bioassessments, and Physical Habitat Measurements
FS-2	Water Quality Sampling for Chemical Analysis, Pathogen Indicators, and Toxicity Testing
FS-3	Field Measurements, Manual
FS-4	Field Measurements, Continuous General Water Quality
FS-5	Continuous Temperature Measurements
FS-6	Collection of Bedded Sediment Samples
FS-7	Field Equipment Cleaning Procedures
FS-8	Field Equipment Decontamination Procedures
FS-9	Sample Container, Handling, and Chain of Custody Procedures
FS-10	Completion and Processing of Field Datasheets
FS-11	Site and Sample Naming Convention
FS-12	Ambient Creek Status Monitoring Site Evaluation

[8]The current SWAMP QAPP is available at:
http://www.waterboards.ca.gov/water_issues/programs/swamp/docs/qapp/swamp_qapp_master090108a.pdf

3.1 Field Data Collection Methods

3.1.1 Bioassessments

In accordance with the RMC QAPP (BASMAA 2014a) bioassessments were planned during the spring index period (approximately April 15 – July 15) with the goal to sample a minimum of 30 days after any significant storm (roughly defined as at least 0.5-inch of rainfall within a 24-hour period). During WY2014, a significant storm occurred on April 1st and bioassessments were initiated during the week of April 21st 2014, approximately 20 days following the last storm event. With guidance from SFRWQCB staff, bioassessments began prior to the 30 day grace period due to rapidly declining volume of spring flows and anticipated lack of sampleable sites as the result of an extended period of drought.

Benthic Macroinvertebrates

Each bioassessment sampling site consisted of an approximately 150-meter stream reach that was divided into 11 equidistant transects placed perpendicular to the direction of flow. The sampling position within each transect alternated between 25%, 50% and 75% distance of the wetted width of the stream. Benthic macroinvertebrates (BMIs) were collected from a 1 square foot area approximately 1 m downstream of each transect (see SOP FS-1, BASMAA 2014b). The benthos were disturbed by manually rubbing coarse substrate followed by disturbing the upper layers of substrate to a depth of 4-6 inches to dislodge any remaining invertebrates into the net. Slack water habitat procedures were used at transects with deep and/or slow moving water (Ode 2007). Material collected from the eleven subsamples was composited in the field by transferring the entire sample into one to three 1000 ml wide-mouth jar(s) and preserving it with 95% ethanol.

Algae

Filamentous algae and diatoms were collected using the Reach-Wide Benthos (RWB) method described in SOP FS-1 (BASMAA 2014b). Algae samples were collected synoptically with BMI samples. The sampling position within each transect was the same as used for BMI sampling; however, samples were collected six inches upstream of the BMI sampling position and prior to BMI collection from that location. The algae were collected using a range of methods and equipment, depending on the particular substrate occurring at the site (e.g., erosional, depositional, large and/or immobile) per SOP FS-1 (BASMAA 2014b). Erosional substrates included any material (substrate or organics) that was small enough to be removed from the stream bed, but large enough in size to isolate an area equal in size to a rubber delimiter (12.6 cm^2 in area). When a sample location along a transect was too deep to sample, a more suitable location was selected, either on the same transect or from one further upstream.

Algae samples were collected at each transect prior to moving on to the next transect. Sample material (substrate and water) from all eleven transects was combined in a sample bucket, agitated, and a suspended algae sample was then poured into a 500 mL cylinder, creating a composite sample for the site. A 45 mL subsample was taken from the algae composite sample and combined with 5 mL glutaraldehyde into a 50 mL sample tube for taxonomic identification of soft algae. Similarly, a 40 mL subsample was extracted from the algae composite sample and combined with 10 mL of 10% formalin into a 50 mL sample tube for taxonomic identification of diatoms. Laboratory processing included identification and enumeration of 300 natural units of soft algae and 600 diatom valves to the lowest practical taxonomic level.

The algae composite sample was also used for collection of chlorophyll a and ash free dry mass (AFDM) samples following methods described in Fetscher et al. (2009). For the chlorophyll a sample, 25 mL of the algae composite volume was removed and run through a glass fiber filter (47 mm, 0.7 µm pore size) using a filtering tower apparatus. The AFDM sample was collected using a similar process using pre-combusted filters. Both samples were placed in whirlpaks, covered in aluminum foil and immediately placed on ice for transportation to the laboratory.

3.1.2 Physical Habitat

Physical habitat assessments (PHAB) were conducted at each BMI bioassessment sampling event using the PHAB protocols described in Ode (2007) (see SOP FS-1, BASMAA 2014b). Physical habitat data were collected at each of the 11 transects and at 10 additional inter-transects (located between each main transect) by implementing the “Basic” level of effort, with the following additional measurements/assessments as defined in the “Full” level of effort (as prescribed in the MRP): water depth and pebble counts, cobble embeddedness, flow habitat delineation, and instream habitat complexity. At algae sampling locations, additional assessment of presence of micro- and macroalgae was conducted during the pebble counts. In addition, water velocities were measured at a single location in the sample reach (when possible) using protocols described in Ode (2007).

3.1.3 Physico-chemical Measurements

General water quality parameters (dissolved oxygen, temperature, specific conductivity, and pH) were measured concurrent with BMI bioassessment sampling using multi-parameters probes according to SOP FS-3 (BASMAA 2014b). Direct field measurements or grab samples for field measurement purposes are collected from a location where the stream visually appears to be completely mixed. Ideally this is at the centroid of the flow, but site conditions do not always allow centroid collection. Measurements should occur upstream of sampling personnel and equipment and upstream of areas where bed sediments have been disturbed, or prior to such bed disturbance. Field meters are calibrated prior to use and results are recorded on the Field Meter Calibration Record form.

3.1.4 California Rapid Assessment Method for Riverine Wetlands (CRAM)

Assessments using the California Rapid Assessment Method (CRAM) were conducted at the same locations (and reach lengths) that were monitored for the RMC probabilistic design (i.e., biological and physical habitat assessments, nutrients and physical chemical water quality). CRAM assessments were conducted June 30 through July 8, 2014. CRAM was conducted at bioassessment locations to assess the utility of using CRAM data to explain the aquatic biological condition. CRAM is performed within a defined riparian Assessment Area (AA) and is composed of the following subcategories: 1) buffer and landscape context; 2) hydrology; 3) physical structure; and 4) biotic structure. Procedures describing methods for scoring riparian attributes are described in Collins et al. (2008).

3.1.5 Nutrients and Conventional Analytes

Water samples were collected at probabilistic sites for nutrients and conventional analytes using the Standard Grab Sample Collection Method as described in SOP FS-2 (BASMAA 2014b). Sample containers were rinsed using ambient water and completely filled and recapped below water surface whenever possible. An intermediate container was used to collect water for all sample containers with preservative already added in advance by laboratory. Sample container size and type, preservative type and associated holding times for each analyte are described in

Table 1 of SOP FS-9, including field filtration where applicable. The syringe filtration method was used to collect samples for analyses of Dissolved Ortho-Phosphate and Dissolved Organic Carbon. All sample containers were labeled and stored on ice for transportation to the laboratory.

3.1.6 Chlorine

Water samples were collected and analyzed for free and total chlorine using a Pocket Colorimeter™ II and DPD Powder Pillows according to SOP FS-3 (BASMAAS 2014b). If concentrations exceed 0.08 mg/L the site was immediately resampled. Chlorine measurements in water are conducted up to twice annually: during spring bioassessments and concurrently with dry season toxicity and sediment chemistry monitoring.

3.1.7 Water Toxicity

Samples were collected at two probabilistic sites for water toxicity. The required number of 4-L labeled amber glass bottles were filled and placed on ice to cool to < 6°C. Bottle labels include station ID, sample code, matrix type, analysis type, project ID, and date and time of collection. The laboratory was notified of the impending sample delivery to meet the 24-hour sample delivery time requirement. Procedures used for sampling and transporting samples are described in SOP FS-2 (BASMAA 2014b).

3.1.8 Sediment Toxicity & Chemistry

Sediment samples were collected at two probabilistic sites in June 2014[9] for toxicity and chemical analysis. Before conducting sampling, field personnel surveyed the proposed sampling area for appropriate fine-sediment depositional areas before stepping into the stream, to avoid disturbing possible sediment collection sub-sites. Personnel carefully entered the stream and started sampling at the closest appropriate reach, continuing upstream. Sediment samples were collected from the top 2 cm of sediment in a compositing container, thoroughly homogenized, and then aliquotted into separate jars for chemical or toxicological analysis using standard clean sampling techniques (see SOP FS-6, BASMAA 2014b). Sample jars were submitted to respective laboratories per SOP FS-13 (BASMAA 2014b).

3.1.9 Continuous Temperature Monitoring

Digital temperature loggers (Onset HOBO Water Temp Pro V2) were programmed to record data at 60-minute intervals and were deployed at targeted sites from April through September 2014. Procedures used for calibrating, deploying, programming and downloading data are described in RMC SOP FS-5 (BASMAA 2014b).

3.1.10 Continuous General Water Quality Measurements

Water quality monitoring equipment recording dissolved oxygen, temperature, conductivity, and pH at 15-minute intervals (YSI 6600 data sondes) was deployed at targeted sites for two 2-week periods: once during spring season and once during summer. Procedures used for calibrating,

[9] Table 8-1 of the MRP specifies that sediment toxicity and chemistry parameters are collected during the dry season, defined as July 1st – September 30th. Under guidance from Regional Water Board staff, Program staff collected sediment samples approximately one month prior to the beginning of the dry season to avoid potential dry channel conditions during a drought year. This was the preferred option over potentially selecting new sampling location(s) that were not dry.

deploying, programming and downloading data are described in RMC SOP FS-4 (BASMAA 2014b).

3.1.11 Pathogen Indicators Sampling

Sampling techniques for pathogen indicators (fecal coliform and *E. Coli*) included direct filling of containers at targeted sites and immediate transfer of samples to analytical laboratories within specified holding time requirements. Procedures used for sampling and transporting samples are described in RMC SOP FS-2 (BASMAA 2014b).

3.2 Laboratory Analysis Methods

RMC participants, including SMCWPPP, agreed to use the same laboratories for individual parameters, developed standards for contracting with the labs, and coordinated quality assurance issues. All samples collected by RMC participants that were sent to laboratories for analysis were analyzed and reported per SWAMP-comparable methods as described in the RMC QAPP (BASMAA 2014a). Analytical laboratory methods, reporting limits and holding times for chemical water quality parameters are also reported in BASMAA (2014a). Analytical laboratory contractors included:

- BioAssessment Services, Inc. – BMI identification
- EcoAnalysts, Inc. – Algae identification
- CalTest, Inc. – Sediment Chemistry, Nutrients, Chlorophyll a, Ash Free Dry Mass
- Pacific EcoRisk, Inc. - Water and Sediment Toxicity
- BioVir Laboratories, Inc. – Pathogen indicators

4.0 Data Analysis and Interpretation Methods

This section describes methods used to analyze the monitoring data. The analyses include a preliminary condition assessment involving analysis of the biological data to characterize biological conditions within San Mateo County. The condition assessment is based upon bioassessment scores and seeks to answer management question #2 ***(Are conditions in local receiving water supportive of or likely supportive of beneficial uses?***). The physical, chemical, and toxicity data are analyzed to identify potential stressors that may be impacting water quality and biological conditions and to answer management question #1 ***(Are water quality objectives, both numeric and narrative, being met in local receiving waters, including creeks, rivers, and tributaries?***). An important part of data analysis is review of all field data sheets and laboratory reports for compliance with the SOPs (BASMAA 2014b) and QAPP (BASMAA 2014a).

As the cumulative sample sizes increase through monitoring conducted in future years (Table 2.1), it will be possible to develop a statistically representative data set to address the management questions comparing urban and non-urban conditions and long-term trends. This report includes a condition assessment for individual sites using bioassessment data collected during WY2014.

4.1 Biological Condition Indicators

Assemblages of freshwater organisms are commonly used to assess the biological integrity of waterbodies because they provide direct measures of ecological condition (Karr and Chu 1999). Benthic macroinvertebrates (BMIs) are an essential link in the aquatic food web, providing food for fish and consuming algae and aquatic vegetation (Karr and Chu, 1999). The presence and distribution of BMIs can vary across geographic locations based on elevation, creek gradient, and substrate (Barbour et al., 1999). These organisms are sensitive to disturbances in water and sediment chemistry, and physical habitat, both in the stream channel and along the riparian zone. Because of their relatively long life cycles (approximately one year) and limited migration, BMIs are particularly susceptible to site-specific stressors (Barbour et al., 1999). Algae are increasingly being used as indicators of water quality as they form the autotrophic base of aquatic food webs and exhibit relatively short life cycles that respond quickly to chemical and physical changes (Fetscher et al. 2013b). Diatoms have been found to be particularly useful for interpreting some causes of environmental degradation (Hill et al. 2000).

Indices of biological integrity (IBIs) are analytical tools that calculate a site condition score based on a series of biological metrics representing taxonomic richness, composition, tolerance and functional feeding groups. IBI development in California is better established for BMIs (i.e., B-IBIs) than for algae. Benthic macroinvertebrate IBIs have been developed and tested extensively for four regions of California, including Southern California (Ode et al. 2005), Northern California (Rehn et al. 2005), Eastern Sierra Nevada (Herbst et al. 2009) and the Central Valley (Rehn et al. 2008).

A new assessment tool for BMI data is being developed by the State Water Board to support the development of the State's Biological Integrity Assessment Implementation Plan. The California Stream Condition Index (CSCI) is an assessment tool based on benthic macroinvertebrates that is designed to provide both site-specificity and statewide consistency (i.e., can be applied to all perennial wadeable streams within all ecoregions of California). The performance of the CSCI is supported by the use of a large reference data set that represents the full range of natural

conditions in California and by the development of site-specific models for predicting biological communities. The site-specific model is based on two components:

1. taxonomic completeness, as measured by the ratio of observed-to-expected taxa (O/E); and
2. ecological structure, measured as a predictive multi-metric index (pMMI) that is based on reference conditions (Mazor et al. in review).

The CSCI is computed as the average of the sum of O/E and pMMI.

The State Board is continuing to evaluate the performance of CSCI in a regulatory context and SFRWQCB staff has indicated that it will be referenced as a trigger in the re-issuance of the MRP (anticipated in 2015). To further test the performance of the CSCI as a biological condition assessment tool, SMCWPPP applied the CSCI to evaluate BMI data collected for Creek Status Monitoring.

The State Water Board is developing and testing assessment tools for benthic algae data as a measure of biological condition and identification of potential stressors. A comprehensive set of stream algal IBIs that include metrics for both diatoms and soft-algae, have recently been developed and tested in Southern California (Fetscher et al. 2013a). The study evaluated a total of 25 IBIs comprising of either single-assemblage metrics (i.e., either diatoms or soft algae) or combinations of metrics presenting both assemblages (i.e, “hybrid” IBI). The study identified four high performing IBIs including three hybrid IBIs and one single-assemblage IBI for diatoms. The performance was assessed by the IBIs responsiveness to stress. The “H20” hybrid IBI was also tested in other ecoregions of the state and showed relatively good performance in the Chapparal region, which includes the San Francisco Bay Area (Fetscher et al. 2013b). As a result, the “H20” IBI (Algae IBI) was used to evaluate the algae samples collected at SMCWPPP probabilistic sites. The Algae IBI results should be considered preliminary until additional research shows that these tools perform well for data collected in San Mateo County.

4.1.1 Benthic Macroinvertebrate Data Analysis

<u>California Stream Condition Index Score</u>
Benthic macro-invertebrate (BMI) data collected from 10 probabilistic sites[10] in San Mateo County in WY2014 was used to calculate CSCI scores. The laboratory analytical methods identified BMIs at a Level 1 Standard Taxonomic Level of Effort, with the additional effort of identifying chironomids (midges) to subfamily/tribe instead of family (Chironomidae). The taxonomic resolution and life stage information for all BMI data was compared and revised when necessary to match the Surface Water Ambient Monitoring Program (SWAMP) master taxonomic list.

The CSCI method is dependent on a site’s position within the ecosystem (e.g., climate) and its watershed characteristics (e.g., elevation, soils) (Mazor et al. in review). Delineations for all the SMCWPPP probabilistic sites were created using existing GIS watershed/catchment data developed for San Mateo County. In most cases, the existing watershed/catchments required editing the polygon to adjust the downstream edge of the drainage area to the sampling locations.

[10] BMI data results from bioassessments conducted at two non-urban sites in 2014 by SWAMP were not available to include in the analyses.

To develop the CSCI scores, eight additional GIS datasets were compiled from the California Department of Fish and Wildlife and analyzed in ArcGIS to calculate a range of environmental predictors for each sampling location. Site elevation, temperature, and precipitation values were obtained directly at the sampling location. Elevation range was calculated from the difference in elevation in the watershed of the lowest and highest values. Summer precipitation, soil bulk density, soil erodibility, and soil phosphorus content are predictors that are averaged across each watershed, and are calculated in ArcGIS using a zonal statistics tool (http://www.arcgis.com/). The environmental predictors and BMI data were formatted into comma delimited files and used as input for the RStudio statistical package and the necessary CSCI program scripts provided by SCCWRP staff. The CSCI program includes a subsampling routine that produces a standardized number of 500 BMIs. The program output includes a summary table that averages CSCI scores over 20 iterations and calculates O/E and pMMI metrics. The output table also flags sites with inadequate numbers of unambiguous taxa (i.e., CSCI requires at least 360 unambiguous taxa).

Assessing Biological Condition

The CSCI scores were evaluated using condition categories developed by Mazor et al. (in review). Four classes were defined using a distribution of scores at reference calibration sites throughout the State of California (Table 4.1). The categories are described as “likely intact” (greater than 30th percentile of reference site scores); “possibly intact” (between the 10th and the 30th percentiles); “likely altered” (between the 1st and 10th percentiles; and “very likely altered” (less than the 1st percentile).

Table 4.1. Condition categories used to evaluate CSCI scores.

CSCI Score	Category
$\geq$ 0.92	Likely Intact
0.79 – 0.92	Possibly Intact
0.63 – 0.79	Likely Altered
$\leq$ 0.63	Very Likely Altered

4.1.2 Algae Bioassessment

The “H20” hybrid IBI (Algal IBI), developed by Fetscher et al. (2013a) for the Draft Southern California Algae IBI, was used to assess biological condition for each SCVURPPP probabilistic site. The Algae IBI is comprised of the following eight metrics (“d” indicates that a given metric is based on diatoms and “s” indicates soft algae; of the latter, “sp” indicates that the metric is based on relative species numbers):

- Proportion nitrogen heterotrophs (d)
- Proportion requiring >50% dissolved oxygen saturation (d)
- Proportion sediment tolerant (highly motile) (d)
- Proportion halobiontic (d)
- Proportion low nitrogen indicators (d)
- Proportion high Copper indicators (s, sp)
- Proportion high dissolved organic carbon indicators (s, sp)

- Proportion low total phosphorus indicators (s, sp)

The algae data were compiled, formatted and sent to the Moss Landing Marine Laboratory where “H20” scores were calculated using the SWAMP Reporting Module. No condition categories have been established for algae IBIs to date, nor has the State Water Board proposed their use in a regulatory context. However, “H20” scores may be of value in spatial and time series trends analyses.

4.2 Physical Habitat Indicators

Physical habitat indicators include measurements/assessments made during the bioassessment and during the California Riparian Assessment Method (CRAM). Physical habitat measurements were used to assess both the physical habitat condition and were evaluated as potential stressors to the biological condition as represented by CSCI and Algal IBI scores.

Riparian condition data (i.e., CRAM) were used to assess the overall condition of the health of stream ecosystem resources and to develop hypotheses regarding the causes of their observed conditions. Riparian assessment data can also supplement biological and physical habitat data collected at bioassessment sites to investigate potential stressors to aquatic health. Previous studies in Southern California (Solek et al. 2011) have demonstrated high correlation between benthic macro-invertebrate communities (as measured by IBI) and riparian condition.

<u>Physical Habitat Condition</u>
Three qualitative PHAB parameters (epifaunal substrate/cover, sediment deposition, and channel alteration) are assessed on a reachwide basis during each bioassessment. Each parameter can be scored for a range of 0-20 and the sum of the PHAB parameters result in total scores that range from 0 – 60. Higher PHAB scores reflect higher quality habitat. Physical habitat endpoints (e.g., percent algal cover, percent canopy cover, percent sands and fines) were measured at each transect and averaged to obtain a reachwide measure of physical habitat condition. Additional variables that characterize the relative amount of development within the watershed drainage areas upstream of each sampling location (e.g., percent impervious) were derived using a GIS.

CRAM is also applied to bioassessment reach. The CRAM score is based on the assessment and scoring of four different attributes: 1) Buffer and Landscape Connectivity; 2) Hydrology; 3) Physical Structure; and 4) Biotic Structure. The four attribute scores are summed and averaged to obtain the total CRAM score.

<u>Stressor Assessment</u>
Spearman rank correlation statistical tests were used to estimate the degree of correlation between PHAB parameters, physical habitat endpoints, CRAM scores, and water quality parameters with the biological condition scores (CSCI and Algal IBI).

4.3 Stressor/WQO Assessment

Water and sediment chemistry and toxicity data generated during WY2014 were analyzed and evaluated to identify potential stressors that may be contributing to degraded or diminished biological conditions, including exceedances of water quality objectives (WQOs). Per Table 8.1 of the MRP (SFRWQCB 2009), creek status monitoring data must be evaluated with respect to specified “Results that Trigger a Monitoring Project in Provision C.8.d.i.” The trigger criteria listed in MRP Table 8.1 were used as the principal means of evaluating the creek status

monitoring data to identify sites where water quality impacts may have occurred. The relevant trigger criteria are listed in Table 4.2. For the purposes of the stressor assessment CSCI scores below 0.79 were considered as indicators of substantially degraded aquatic communities. Additional details on selected parameters (nutrients, toxicity, sediment chemistry, temperature, dissolved oxygen and pathogen indicators) are also provided below in Table 4.2.

Table 4.2. Standards and Thresholds Used for Trigger Evaluation

Monitoring Parameter	Standard/Threshold	Units	Source
Bioassessment			
CSCI	≤ 0.795 (likely and very likely altered classes)	NA	Mazor et al. in review
Nutrients and Conventional Analytes	20% of results at each monitoring site exceed one or more established standard or threshold - applies to these parameters jointly		
Ammonia, unionized	0.025	mg/L	SF Bay Basin Plan Ch. 3, p. 3-7
Chloride	230 (4 day avg.; applies to freshwater aquatic life)	mg/L	USEPA Nat'l. Rec. WQ Criteria
Chloride	250 (secondary maximum contaminant level; MUN waters, Title 22 Drinking Waters)	mg/L	SF Bay Basin Plan Ch. 3, Table 3-5; CA Code Title 22; USEPA Drinking Water Stds. Secondary MCL
Nitrate as N	10 (applies to MUN and Title 22 Drinking Waters only)	mg/L	SF Bay Basin Plan Ch. 3, Table 3-5; CA Code Title 22; USEPA Drinking Water Stds. Primary MCL; USEPA Nat'l. Rec. WQ Criteria (Human Health)
Chlorine			
Free & Total Chlorine	> 0.08 for initial result, > 0.08 for retest result (if needed)	mg/L	USEPA 1986
Water Column Toxicity			
Selenastrum capricornutum (Growth), *Ceriodaphnia dubia* (Survival/Reproduction), Fathead Minnow (Survival/Growth) & *Hyalella azteca* (Survival)	< 50% of Control Result for initial test, < 50% of Control Result for retest (if needed)	NA	MRP Table 8.1
Sediment Toxicity			
Hyalella azteca (Survival/Growth)	Toxicity results are statistically different than, and < 20% of Control		MRP Table H-1
Sediment Chemistry			
Grain Size and Total Organic Carbon	None	NA	

Monitoring Parameter	Standard/Threshold	Units	Source
MacDonald et al. 2000 Analytes; Pyrethroids from MRP Table 8.4	Three or more chemicals exceed Threshold Effects Concentrations (TECs), mean Probable Effects Concentrations (PEC Quotient greater than 0.5, or pyrethroids Toxicity Unit (TU) sum is greater than 1.0	NA	MRP Table H-1
General Water Quality Parameters	20% of results at each monitoring site exceed one or more established standard or threshold - applies individually to each parameter		
Conductivity	None	NA	
Dissolved Oxygen	WARM < 5.0, COLD < 7.0	mg/L	SF Bay Basin Plan Ch. 3, p. 3-4
pH	> 6.5, < 8.5 [1]	pH	SF Bay Basin Plan Ch. 3, p. 3-4
Temperature	COLD water 7-day mean < 19^0; COLD and WARM shall not increase > 2.8^0 above natural receiving water temp	^{0}C	USEPA 1977 & SF Bay Basin Plan, Ch. 3, p. 3-6
Temperature	Same as General Water Quality for Temperature (See Above)		
Pathogen Indicators			
Fecal coliform	≥ 400	MPN/ 100ml	SF Bay Basin Plan Ch. 3
E. coli	≥ 410	MPN/ 100ml	USEPA 2012

[1] Special consideration will be used at sites where imported water is naturally causing higher pH in receiving waters.

4.3.1 Nutrients and Conventional Analytes

A search for relevant water quality standards or accepted thresholds was conducted using available sources, including the San Francisco Basin Water Quality Control Plan (Basin Plan) (SFRWQCB 2013), the California Toxics Rule (CTR) (USEPA 2000), and various USEPA sources. Of the eleven water quality constituents monitored in association with the bioassessment monitoring (referred to collectively as “Nutrients” in MRP Table 8.1), water quality standards or established thresholds are available only for ammonia (unionized form), chloride, and nitrate (for waters with MUN beneficial use only).

For ammonia, the 0.025 mg/L standard provided in the Basin Plan applies to the unionized fraction, as the underlying criterion is based on unionized ammonia, which is the more toxic form. Conversion of monitoring data from the measured total ammonia to unionized ammonia was therefore necessary. The conversion was based on a formula provided by the American Fisheries Society (Colt internet source, Emerson et al. 1975), and includes calculation from total ammonia, as well as field-measured pH, temperature, and specific conductance.

For chloride, a Secondary Maximum Contaminant Level (MCL) of 250 mg/L applies to those waters with MUN beneficial use and Title 22 drinking water, per the Basin Plan (Table 3-5), Title 22 of the California Code of Regulations, and the USEPA Drinking Water Quality Standards. For all other waters, the water quality criterion of 230 mg/L established by USEPA (2009) (USEPA Water Quality Criteria) for the protection of aquatic life is assumed to apply. The aquatic life criterion is a four-day average value, while the Secondary MCL is a maximum value.

The nitrate Primary MCL applies to those waters with MUN beneficial use, per the Basin Plan (Table 3-5), Title 22 of the California Code of Regulations, and the USEPA Drinking Water Quality Standards.

4.3.2 Water and Sediment Toxicity

The laboratory determines whether a sample is "toxic" by statistical comparison of the results from multiple test replicates of selected aquatic species in the environmental sample to multiple test replicates of those species in laboratory control water. The threshold for determining statistical significance between environmental samples and control samples is fairly small, with statistically significant toxicity often occurring for environmental test results that are as high as 90% of the Control. Therefore, there is a wide range of possible toxic effects that can be observed – from 0% to approximately 90% of the Control values.

For water sample toxicity tests, MRP Table 8.1 identifies toxicity results of less than 50% of the Control as requiring follow-up action. For sediment sample tests, MRP Table H-1 identifies toxicity results more than 20% less than the control as requiring follow-up action.[11] Therefore, samples that are identified by the lab as toxic (based on statistical comparison of samples vs. Control at $p = 0.05$) are evaluated to determine whether the result was less than 50% of the associated Control (for water samples) or statistically different and more than 20% less the Control (for sediment samples).

4.3.3 Sediment Chemistry

Sediment chemistry results are evaluated as potential stressors in three ways, based on the following criteria from MRP Table H-1. Any sample that meets one or more of the criteria are then compared to the sediment toxicity and bioassessment results for that site. These comparisons are performed in the Sediment Triad Assessment presented in Section 5.4.5.

- Calculation of threshold effect concentration (TEC) quotients; determine whether site has three or more TEC quotients greater than or equal to 1.0;[12]
- Calculation of probable effect concentration (PEC) quotients; determine whether site has mean PEC quotient greater than or equal to 0.5; and,
- Calculation of pyrethroid toxic unit (TU) equivalents as sum of TU equivalents for all measured pyrethroids; determine whether site has sum of TU equivalents greater than or equal to 1.0.

For sediment chemistry trigger criteria, TECs and PECs are as defined in MacDonald et al., 2000. For all non-pyrethroid contaminants specified in MacDonald et al. (2000), the ratio of the measured concentration to the respective TEC value was computed as the TEC quotient. All results where a TEC quotient was equal to or greater than 1.0 were identified. PEC quotients were also computed for all non-pyrethroid sediment chemistry constituents, using PEC values from MacDonald et al. (2000). For each site the mean PEC quotient was then computed, and

---

[11] Footnote #162 to Table H-1 of the MRP reads, "Toxicity is exhibited when Hyallela (sic) survival statistically different than and < 20 percent of control"; this is assumed to be intended to read "…statistically different than and more than 20 percent less than control".

[12] This assumes that there is a typographical error in Table H-1 and that the criterion is meant to read, "3 or more chemicals exceed TECs".

sites where the mean PEC quotient was equal to or greater than 0.5 were identified. Pyrethroid TU equivalents were computed for individual pyrethroid results, based on available literature values for pyrethroids in sediment LC50 values.[13] Because organic carbon mitigates the toxicity of pyrethroid pesticides in sediments, the LC50 values were derived on the basis of TOC-normalized pyrethroid concentrations. Therefore, the pyrethroid concentrations as reported by the lab were divided by the measured total organic carbon (TOC) concentration at each site, and the TOC-normalized concentrations were then used to compute TU equivalents for each pyrethroid. Then for each site, the TU equivalents for the various individual pyrethroids were summed, and sites where the summed TU was equal to or greater than 1.0 were identified.

4.3.4 Temperature

Sullivan et al. (2000) is referenced in Table 8.1 of the MRP as a potential source for applicable threshold(s) to use for evaluating water temperature data, specifically for creeks that have salmonid fish communities. The report summarizes results from previous field and laboratory studies investigating the effects of water temperature on salmonids of the Pacific Northwest and lists acute and chronic thresholds that can potentially be used to define temperature criteria. The authors identified annual maximum temperature (acute) and maximum 7-day weekly average temperature (MWAT) chronic indices as biologically meaningful thresholds. They found the MWAT index to be most correlated with growth loss estimates for juvenile salmonids, which can be used as a threshold for evaluating the chronic effects of temperature on summer rearing life stage.

Previous studies conducted by USEPA (1977) identified a MWAT of 19°C for steelhead and 18°C for coho salmon. Using risk assessment methods, Sullivan et al (2000) identified lower thresholds of 17°C and 14.8°C for steelhead and coho respectively. The risk assessment method applied growth curves for salmonids over a temperature gradient and calculated the percentage in growth reduction compared to the growth achieved at the optimum temperature. The risk assessment analysis estimated that temperatures exceeding a threshold of 17°C would potentially cause 10% reduction in average salmonid growth compared to optimal conditions. In contrast, exceedances of the 19°C threshold derived by USEPA (1977) would result in a 20% reduction in average fish growth compared to optimal conditions.

The San Francisco Bay Region Water Quality Control Board (Water Board) is currently applying the temperature thresholds suggested by Sullivan et al. (2000) (i.e., MWAT of 17°C and 14.8°C for steelhead and coho salmon, respectively) to evaluate temperature data for the 303(d) listing process of impaired waterbodies (SFRWQCB 2013). The Water Board has also applied these thresholds in evaluating temperature data collected at reference sites in the San Francisco Bay Area (SFRWQCB 2012).

Several important factors should be considered when selecting the appropriate temperature thresholds for evaluating data collected from creeks that support salmonid fish communities in the San Francisco Bay Area region. The thresholds presented in Sullivan et al. (2000) are based on data collected from creeks in the Pacific Northwest region, which exhibits different patterns of temperature associated with climate, geography and watershed characteristics compared to creeks supporting steelhead and salmon in Central California. Furthermore, a single temperature threshold may not apply to all creeks in the San Francisco Bay Area due to high variability in climate and watershed characteristics within the region. .

[13] The LC50 is the concentration of a given chemical that is lethal on average to 50% of test organisms.

Sullivan et al.'s (2000) risk assessment approach to establishing water temperature thresholds for salmonids focuses on juvenile growth rates. Several studies, however, demonstrate that Central California Coast (CCC) Steelhead Distinct Population Segment (DPS)[14] have adapted feeding behaviors and life history strategies to deal with higher water temperatures characteristic of the southern end of their range. Smith and Li (1983) have observed that juvenile steelhead will tolerate warmer temperatures when food is abundant by moving into riffle habitats to increase feeding success. Steelhead will also move into coastal estuaries to feed during the summer season when stream conditions become stressful to the fish (Moyle 2000). Sogard et al. (2012) determined that steelhead growth rates were higher during winter-spring season compared to summer fall season in Central California coastal creeks, whereas the opposite was true for steelhead in creeks of the Central Valley. Railsback and Rose (1999) concluded that juvenile growth rate during the summer season was more dependent on food availability and consumption than temperature.

These studies demonstrate that the application of temperature thresholds to evaluate steelhead growth and survival is challenging, and may promote management actions that do not improve ecological conditions. In cases where low flow conditions in concert with high temperatures during summer season are impacting steelhead populations, management actions that improve food availability (e.g., increase summer flow) may better address factors that are more critically limiting steelhead production. For monitoring, fish size thresholds at critical life stages such as smolting may be a much better indicator for understanding viability of steelhead populations (Atkinson et al. 2011).

We recommend using thresholds identified in USEPA (1977) (i.e., MWAT of 19°C for steelhead and 18°C for coho salmon) for interpretation of temperature data collected during the Creek Status Monitoring Project in WY2014. These thresholds are consistent with results from thermal tolerance studies by Myrick and Cech (2001) that demonstrated maximum growth rates for California rainbow trout population to be near 19°C. Myrick (1998) also demonstrated that growth rates for steelhead at 19°C were greatly increased when food ration level was highest.

More data and analyses of temperature and salmonid growth rates is needed from creeks in the Central California Coast and San Francisco Bay Region to better understand the effects of temperature on salmonid fish population dynamics. In addition, other indicators (e.g., fish size) should be evaluated in combination with temperature to effectively evaluate salmonid ecological conditions. For these reasons, we recommend not using thresholds identified by Sullivan et al (2000) as they are based on a risk analysis that assumes optimal growth rates for salmonids using data that are likely not applicable to local watershed conditions.

The Basin Plan's water temperature Water Quality Objective states that "temperature shall not be increased by more than 2.8ºC above natural receiving water temperature". This criterion is difficult to apply to sites where natural receiving water temperature is not known. This criterion may be applicable in situations where temperature is dramatically altered (e.g., imported water) and water temperature data is collected above and below a POTW (Publicly Owned Treatment Works) outfall. In addition, there is no recommended criterion to use for warm water fish communities, which are more adapted to higher temperatures. At this time, SMCWPPP intends

[14] CCC steelhead DPS includes all populations between Russian River and south to Aptos Creek. Also included are all drainages of San Francisco, San Pablo and Suisun Bays eastward at the confluence of the Sacramento and San Joaquin Rivers.

to continue prioritizing temperature monitoring at sites that are designated with a cold water habitat (COLD) beneficial use (SFRWQCB 2013) or that support salmonid fish communities.

4.3.5 Dissolved Oxygen

The Basin Plan (SFRWQCB 2013) lists Water Quality Objectives for dissolved oxygen in non-tidal waters as follows: 5.0 mg/L minimum for waters designated as warm water habitat (WARM) and 7.0 mg/L minimum for waters designated as COLD. Although these WQOs provide suitable thresholds to evaluate triggers, further evaluation may be needed to determine the overall extent and degree that COLD and/or WARM beneficial uses are supported at a site. For example, further analyses may be necessary at sites in lower reaches of a waterbody that may not support salmonid spawning or rearing habitat, but may be important for upstream or downstream fish migration. In these cases, dissolved oxygen data will be evaluated for the salmonid life stage and/or fish community that is expected to be present during the monitoring period. Such evaluations of both historical and current ecological conditions will be made, where possible, when evaluating water quality information.

4.3.6 Pathogen Indicators

Water Quality Objectives listed in the Basin Plan for fecal coliform are based on five consecutive samples that are collected over an equally spaced 30-day period. The WQOs for Water Contact Recreation (REC-1) include concentrations for the calculated geometric mean (< 200 MPN/100ml) and the 90th percentile (< 400 MPN/100ml). The monitoring design for pathogen indicators was to collect single water samples at individual waterbodies, which is not consistent with the sampling requirements stated in the aforementioned WQOs. As a result, the threshold for a single sample maximum concentration of fecal coliform of 400 MPN/100ml was used as the basis for analyzing which results might trigger further evaluation.

While the Basin Plan does not include adopted WQOs for *E. coli*, the EPA has recommended criteria for *E. coli* in primary contact recreational waters to protect human health (USEPA 2012). The 2012 USEPA recommendations supersede the 1986 recommendations and no longer distinguish between different levels of beach usage. USEPA recommended water quality criteria for *E. coli* consist of a geometric mean of 126 CFU/100ml for samples collected in any 30-day interval and a statistical threshold value (STV) of 410 CFU/100ml. The STV approximates the 90th percentile of data and is used as evaluation criteria. In this evaluation, the Most Probable Number (MPN) of bacteria colonies given by the analytical method is compared directly with the Colony Forming Units (CFUs) of the USEPA recommendations.

Two important issues should be considered when evaluating bacterial indicator organisms: 1) there is an imperfect correlation between bacterial indicator organisms and pathogens of public health concern; and 2) the potential for human exposure to the water bodies of interest is uncertain. Water Quality Objectives and Criteria for pathogen indicators were derived from epidemiological studies of people recreating at <u>bathing</u> <u>beaches</u> that received bacteriological contamination via treated <u>human</u> <u>wastewater</u>. Therefore, applying these thresholds to data collected from creeks where exposure via recreation is infrequent and ingestion of the water is highly unlikely, is highly questionable. Additionally, sources of fecal indicators in the watershed are likely non-human given the understanding of watershed sources. Recent research indicates that the source of fecal contamination is critical to understanding the human health risk associated with recreational waters and that the risk in recreational waters varies with various fecal sources (USEPA 2012). Thus, comparison of fecal indicator results in San Mateo County creeks to WQOs and criteria may not be appropriate and should be interpreted cautiously.

4.3.7 Quality Assurance/Quality Control

Data quality assessment and quality control procedures are described in detail in the BASMAA RMC QAPP (BASMAA 2014a). They generally involve the following:

Data Measurement Quality Objectives (MQOs) were established to ensure that data collected are of adequate quality and sufficient for the intended uses. MQOs address both quantitative and qualitative assessment of the acceptability of data. The qualitative goals include representativeness and comparability. The quantitative goals include specifications for completeness, sensitivity (detection and quantization limits), precision, accuracy, and contamination. To ensure consistent and comparable field techniques, pre-survey field training and in-situ field assessments were conducted. Field training and inter-calibration exercises were conducted to ensure consistency and quality of CRAM and bioassessment data.

Data were collected according to the procedures described in the relevant SOPs, including appropriate documentation of data sheets and samples, and sample handling and custody. Laboratories providing analytical support to the RMC were selected based on demonstrated capability to adhere to specified protocols. Standard methods for CRAM are included in Collins et al. (2008).

Duplicate samples were collected at 10% of the sites sampled to evaluate precision of field sampling methods. Ten percent of the total number of BMI samples collected was submitted to the California Department of Fish and Wildlife (CDFW) Aquatic Bioassessment Laboratory for independent assessment of taxonomic accuracy, enumeration of organisms and conformance to standard taxonomic level.

All data were thoroughly reviewed for conformance with QAPP requirements and field procedures were reviewed for compliance with the methods specified in the relevant SOPs. Data quality was assessed and qualifiers were assigned as necessary in accordance with SWAMP requirements.

Following completion of the field and laboratory work, the field data sheets and laboratory reports were reviewed by the SMCWPPP Quality Assurance Officer, and compared against the methods and protocols specified in the SOPs and QAPP. The findings and results were evaluated against the relevant MQOs to provide the basis for an assessment of programmatic data quality. A summary of data quality steps associated with water quality measurements is shown in Table 4.5. The data quality assessment consisted of the following elements:

- Conformance with field and laboratory methods as specified in SOPs and QAPP, including sample collection and analytical methods, sample preservation, sample holding times, etc.
- Numbers of measurements/samples/analyses completed vs. planned, and identification of reasons for any missed samples.
- Temperature data was checked for accuracy by comparing measurements taken by HOBOs with NIST thermometer readings in room temperature water and ice water prior to deployment.
- General water quality data was checked for accuracy by comparing measurements taken before and after deployment with measurements taken in standard solutions to evaluate potential drift in readings.

- Quality assessment laboratory procedures for accuracy and precision (i.e., laboratory duplicates, laboratory blanks, laboratory control samples, and matrix spikes) were implemented, and data which did not mean MQOs were assigned the appropriate flag.
- Field crews participated in two inter-calibration exercises prior to field assessments and attended a debriefing meeting at the end of field assessments to assess consistency among RMC field crews.

Table 4.5. Data Quality Steps Implemented for Temperature and General Water Quality Monitoring.

Step	Temperature (HOBOs)	General Water Quality (sondes)
Pre-event calibration / accuracy check conducted	X	X
Readiness review conducted	X	X
Check field datasheets for completeness	X	X
Post-deployment accuracy check conducted	X	X
Post-sampling event report completed	X	X
Post-event calibration conducted	X	X
Data review – compare drift against SWAMP MQOs		X
Data review – check for outliers / out of water measurements	X	X

5.0 Results and Discussion

In this section, following a brief statement of data quality, the biological data are evaluated to produce a preliminary condition assessment for aquatic life in SMCWPPP creeks, based on the first two years of data collection. Historical bioassessment data collected by SMCWPPP since 2002 are added to the analysis to support the condition assessment. The physical, chemical, and toxicity monitoring data are then evaluated against the trigger criteria shown in Table 4.4 (Tables 8.1 and H-1 of the MRP) to provide a preliminary identification of potential stressors. Data evaluation and interpretation methods are described in Section 4.0. The results of the stressor assessment have been used to develop source identification projects.

5.1 Statement of Data Quality

A comprehensive QA/QC program was implemented by SMCWPPP, covering all aspects of the probabilistic and targeted monitoring. In general, QA/QC procedures were implemented as specified in the RMC QAPP (BASMAA, 2014a), and monitoring was performed according to protocols specified in the RMC SOPs (BASMAA, 2014b), and in conformity with SWAMP protocols. Details of the results of evaluations of laboratory-generated QA/QC results are included in Attachment B. Issues noted by the laboratories and/or field crews are summarized below.

5.1.1 Bioassessment

Prior to sampling in WY2014, field training and inter-calibration exercises with four other field crews were conducted to ensure consistency and quality of bioassessment data While there are no quantitative methods to assess quality assurance of physical habitat conditions, it was clear from the results that measurements taken by the SMCWPPP field crew rarely deviated from those of other crews.

The field crew was audited once during the field season by a representative of SWAMP to ensure consistency with SWAMP protocols. This audit is also intended to ensure consistency among RMC participants. Audits conducted by SWAMP did not result in any notable issues needing to be addressed regarding field procedures. Field sampling protocols, sample handling, documentation and packaging/delivery of samples were all executed properly as required by the QAPP and in accordance with the RMC SOPs. All field instruments were properly calibrated and cleaned within the necessary time restrictions.

One biological assessment site had to be sampled along a shortened reach (100m instead of the standard 150 m), and in some cases, stream characterization points may have been moved along the reach due to physical limitations or obstructions. Efforts were made to minimize the distance between the target collection location and the more accessible replacement location. Collection of algae samples was difficult at several sites due to varying levels of algal growth, making it challenging to collect a distinguishable clump for analysis.

A few issues with the BMI and algae laboratory analysis were noted, as follows:

- During BMI taxonomic analysis, there were no counting discrepancies and two minor taxonomic discrepancies between the original BioAssessment Services results and the QA recount conducted by the CDFW Aquatic Bioassessment Laboratory; *Menetus opercularis* was identified by BioASsessment Services to the subfamily/tribe level (*Menetus)*, but was identified to the species level by the CDFW Aquatic Bioassessment

Laboratory. Additionally, there was one instance of a "tagalong" organism, which was accidentally included in the vial of organisms of another taxon. This was marked as a "probable sorting error."

- In accordance with the QAPP and MRP, BMIs were assessed to the Southwest Association of Freshwater Invertebrate Taxonomist (SAFIT) Standard Taxonomic Effort (STE) Level 1. BMIs from WY2014 will be re-assessed to SAFIT STE Level 2 at a later date.
- Several algae species that were found in SMCWPPP samples were not included in the SWAMP list of existing taxonomic identifications.

5.1.2 Nutrients and Conventional Analytes

Caltest Laboratories analyzed all water chemistry samples for SMCWPPP in WY2014. Caltest performed all internal QA/QC requirements as specified in the QAPP and reported their findings to the RMC. Key water chemistry MQOs are listed in RMC QAPP (BASMAA 2014a) Tables 26-1, 26-2, 26-5, and 26-7.

Several issues were noted with respect to water chemistry analyses, as follows:

- The percent recoveries (PR) for three matrix spikes (MS) and three matrix spike duplicates (MSD) exceeded the MQO (silica, chloride, and nitrite) for two batches (four sites total).
- In accordance with the QAPP, field duplicates were collected at one (10%) of the ten SMCWPPP sites sampled. Lab results of water chemistry field duplicate results are shown in Attachment B. The MQO for relative percent difference (RPD) was exceeded for two constituents (suspended sediment concentration and chlorophyll a). Due to the nature of chlorophyll a, discrepancies are to be expected and are attributed to collection of the duplicate in a different spot from the original sample. Discrepancies between the two suspended sediment concentrations are attributed to timing (i.e., not collecting the duplicate at the exact moment the original sample is collected). These results are an improvement upon previous years, and the field crew will continue to improve efforts in subsequent years to collect the original and duplicate samples in an identical fashion.
- The QAPP requires field blanks to be collected and analyzed at a frequency of 5% of all samples collected for these parameters; this equates to a total of three such samples for the RMC total of 60 samples regionwide. The 5% requirement was exceeded in WY2014. Two were collected at SMCWPPP sites, two were collected at ACCWP sites, and two were collected at CCCWP sites. Caltest analyzed these water chemistry field blank samples and detected no contaminants.
- The SMCWPPP field crew collected laboratory duplicates[15] for chlorophyll a and ash free dry mass at two sites, and RPDs for all were below the MQO listed in the RMC QAPP (25%).
- Laboratory reports list the continuing calibration verification PR range as 85-115% or 90-110% for some conventional analytes (nutrients) while the RMC QAPP lists the PR as 80-120% for all conventional analytes in water.

[15] Two filters from the same sample

5.1.3 Toxicity

One aquatic toxicity sample, taken during a storm in February 2014 at site 204R01288, was affected during testing by pathogen-related mortality (PRM), a fairly common cause of interference in aquatic sample toxicity tests with ambient surface waters. The EPA testing manual indicates that a coefficient of variation (CV) greater than 40% may be indication of pathogen interference; however, there is no mandate that the CV must be greater than 40%. Although the test CVs were not greater than 40% (survival CV was 5.13% and the growth CV was 10.3%) for this sample, it was clear from observations that one fish in one of the replicates exhibited PRM. As the PRM was limited to one test replicate and one fish, and PRM was not observed in the Laboratory Control treatment, the laboratory concluded that the PRM was not related to the source of the test organisms. The affected sample was not re-tested due to laboratory personnel's best professional judgment that the PRM observation was not associated with or indicative of stormwater toxicity.

Due to the timing of the first toxicity storm event over a weekend in February 2014, organism vendors were unable to ship larval fathead minnows in time to meet the sample holding time of 36 hours after collection. As a result, the fathead minnow test was initiated with >36-hours stormwater samples, otherwise all analyses were performed according to laboratory Standard Operating Procedures.

Reference toxicant testing results were consistent with the typical response range for each species with the exception of EC50 for *Hyalella azteca* (0.57 g/L KCl) during the first round of testing in February, which was slightly above the upper threshold of the typical response (0.54 g/L KCl). These results suggest that these organisms may have been slightly less sensitive to toxicant stress than is typical.

5.1.4 Sediment Chemistry

Caltest Laboratories performed all sediment chemistry analyses for SMCWPPP with the exception of the grain size distribution and total organic carbon (TOC) analyses, which were sub-contracted by Caltest to Soil Control Laboratories. Caltest conducted all QA/QC requirements as specified in the RMC QAPP and reported their findings to the RMC. Key sediment chemistry MQOs are listed in RMC QAPP Tables 26-4, 26-6, and 26-7. Several issues were reported by the analytical laboratory (Caltest), and the sediment chemistry data were qualified accordingly. These issues included the following:

- Chromium was detected in a laboratory blank at levels above the Method Detection Limit (MDL), but well below the Reporting Limit (RL).
- The continuing calibration verification (laboratory control sample) percent recovery slightly exceeded the MQO for zinc and three pyrethroids (benz(a)anthracene, benzo(a)pyrene, perylene).
- The laboratory report for the duplicate sediment chemistry sample taken at Pilarcitos Creek (204R01308) initially did not match the electronic data deliverable (EDD) received from the laboratory. The laboratory confirmed that the EDD was correct and the report was incorrect.
- The matrix spike and matrix spike duplicate relative percent differences for DDT (p,p'), endrin, and several polycyclic aromatic hydrocarbons (benz(a)anthracene,

benzo(a)pyrene, benzo(b)fluoranthene, benzo(e)pyrene, benzo(g,h,i)perylene, chrysene, fluoranthene, and pyrene) were outside control limits for synthetic organic compounds.

In addition, the following issues with sediment chemistry were noted in 2014 and past years:

- The RMC QAPP lists the maximum RPD for inorganic analytes (metals) as 25, while the laboratory report lists the maximum as 30% for most metals and 35% for mercury.
- Synthetic organics in the sediment laboratory report lists the maximum RPD from 30 to 50% for most analytes. The maximum RPDs in the laboratory report for gamma-BHC (Lindane) and p,p'-DDT are much higher at 52% and 59%, respectively. However, the RMC QAPP lists the MQO as less than 25% RPD for all synthetic organics.
- These discrepancies in maximum RPD resulted in several PAHs not being flagged in laboratory reports when they should have been. All other analyte groups (metals, pyrethroids, etc.) had relatively low RPDs.

The RMC QAPP requires collection and analysis of duplicate sediment samples at a rate of 10% of total samples collected. For WY2014, SMCWPPP collected one sediment sample field duplicate to account for the 10 sediment sites monitored by the RMC in WY2014. The sediment sample and field duplicate were collected together using the Sediment Scoop Method described in the RMC SOP, homogenized, and then distributed to two separate containers. Of the 70 constituents analyzed, 96%, or 67, of those constituents met the RPD MQO listed in the RMC QAPP for the sediment chemistry field duplicate sample. Only cis-permethrin and three particle size results (granule, coarse clay, and medium clay) exceeded the RPD MQO for the sediment chemistry field duplicate sample.

Lab results of the sediment chemistry field duplicates are shown in Attachment B. [Note that because of the variability in reporting limits, values less than the Reporting Limit (RL) were not evaluated for sediment RPDs.] That RPDs fall outside of control limits for field duplicates should not be surprising in that the control limits associated with SWAMP-comparable programs are identical between lab duplicates and field duplicates, even though sources of variability are much larger associated with field duplicates.

5.1.5 Targeted Monitoring

Field data sheets and laboratory reports were reviewed by the local Program Quality Assurance Officer, and the results evaluated against the relevant MQOs. Results were compiled for the qualitative metrics (representativeness and comparability), as well as the quantitative metrics (completeness, precision, accuracy). The following summarizes the results of the data quality assessment:

- Temperature data (from HOBOs) were collected at six targeted site locations in WY2014, a small increase over the required five locations, and insurance in the event that field equipment is lost or damaged or that streams dried up prior to the end of the sampling period. As a result, over 100% of the expected data was captured.
- Continuous water quality data (temperature, pH, dissolved oxygen, specific conductivity) were collected at two sites during two two-week periods in the spring and summer resulting in over 100% of the expected data results.

- Continuous water quality data met MQOs (accuracy) for all parameters (see Table 5.1).
- Two laboratory duplicates were run on ACCWP and CCCWP pathogen samples. The RPDs for *E.Coli* exceeded the target ranges specified in the RMC QAPP, but only one RPD for fecal coliform exceeded the MQO. Given the nature of pathogen sampling, these results are not surprising.
- No contamination was detected in pathogen laboratory blanks.

Table 5.1. Accuracy measurements for dissolved oxygen, pH, and specific conductivity (drift) during two two-week monitoring events in WY2014

Parameter	Unit	Allowable Drift[1]	204SMA059		204SMA080	
			May	August	May	August
Dissolved Oxygen	mg/L	± 0.5 or 10%	-0.09	-0.02	-0.17	0.04
pH 7.0	---	± 0.2	-0.12	0.01	-0.06	0.05
pH 10.0	----	± 0.2	0	-0.01	-0.06	-0.09
Specific Conductivity	µS/cm	±10 %	0.6%	0%	0.5%	0%

[1]Measurement Quality Objectives from SWAMP's Quality Assurance Project Plan – Table A25.

5.2 Condition Assessment

This section addresses the core management question ***"Are conditions in local receiving water supportive of or likely supportive of beneficial uses?"*** or more specifically, ***"What is the condition of aquatic life in creeks in San Mateo County?"*** The RMC probabilistic monitoring design provides an unbiased framework for data evaluation that, with adequate sample size (n=30), will allow a conditions assessment of aquatic life within known estimates of precision. Although 30 samples have been collected and analyzed in San Mateo County, this report only evaluates the 10 sampled collected in WY2014 and therefore, a countywide condition assessment was not conducted for this report. However, a condition assessment was conducted at the site level.

Although the data set is not *yet* sufficient to develop statistically representative conclusions addressing the second core management question (***"To what extent does the condition of aquatic life in urban and non-urban creeks differ in San Mateo County?"),*** comparisons are made between the two types of sites.

5.2.1 Benthic Macroinvertebrates

Biological condition for BMI data, presented as CSCI score, for the 10 probabilistic sites sampled in San Mateo County during WY2014 are listed in Table 5.2 and illustrated in Figure 5.1. The range of CSCI scores is 0.29 to 1.12, with a median score of 0.53. Site characteristics related to land use classification, flow status, and channel modification status are presented in the table for reference.

Using the condition categories for CSCI presented in this report, one site (10%) scored as “likely intact”, one site as “likely altered” (10%), and the remaining eight sites (80%) scored as “very likely altered”. The “likely intact” site is located in Pilarcitos Creek and was the only non-urban site sampled in WY2014. Three sites were classified as having non-perennial flow; these scored as “likely altered” or “very likely altered.” Only one site (Redwood Creek) was classified as having a modified channel (i.e., concrete lined bed and/or bank, channelized earthen levee); this site scored as “very likely altered.”

Table 5.2. CSCI scores for probabilistic sites sampled in San Mateo County during WY2014 (n=10). Condition categories developed by Mazor et al. (in review) are shown for each site.

Station Code	Creek	Land Use[1]	Modified Channel	Percent Impervious	Flow[2]	CSCI	
						Score	Condition Category
202R00328	Pilarcitos Creek	NU	N	1.0%	P	1.12	Likely Intact
205R01192	Corte Madera Creek	U	N	7.1%	NP	0.67	Likely Altered
204R01012	Cordilleras Creek	U	N	16%	NP	0.61	Very Likely Altered
204R01204	Burlingame Creek	U	N	36%	P	0.57	Very Likely Altered
204R01256	Arroyo Ojo de Agua	U	N	35%	P	0.54	Very Likely Altered
202R00972	Arroyo de en Medio	U	N	1.0%	P	0.53	Very Likely Altered
204R01268	Redwood Creek	U	Y	22%	P	0.47	Very Likely Altered
204R01460	Sanchez Creek	U	N	31%	NP	0.45	Very Likely Altered
204R01288	Laurel Creek	U	N	33%	P	0.36	Very Likely Altered
202R01308	Pilarcitos Creek	U	N	2.8%	P	0.29	Very Likely Altered

[1] NU = non-urban, U = urban (as classified by the GIS-based probabilistic monitoring design)
[2] P = perennial, NP = non-perennial

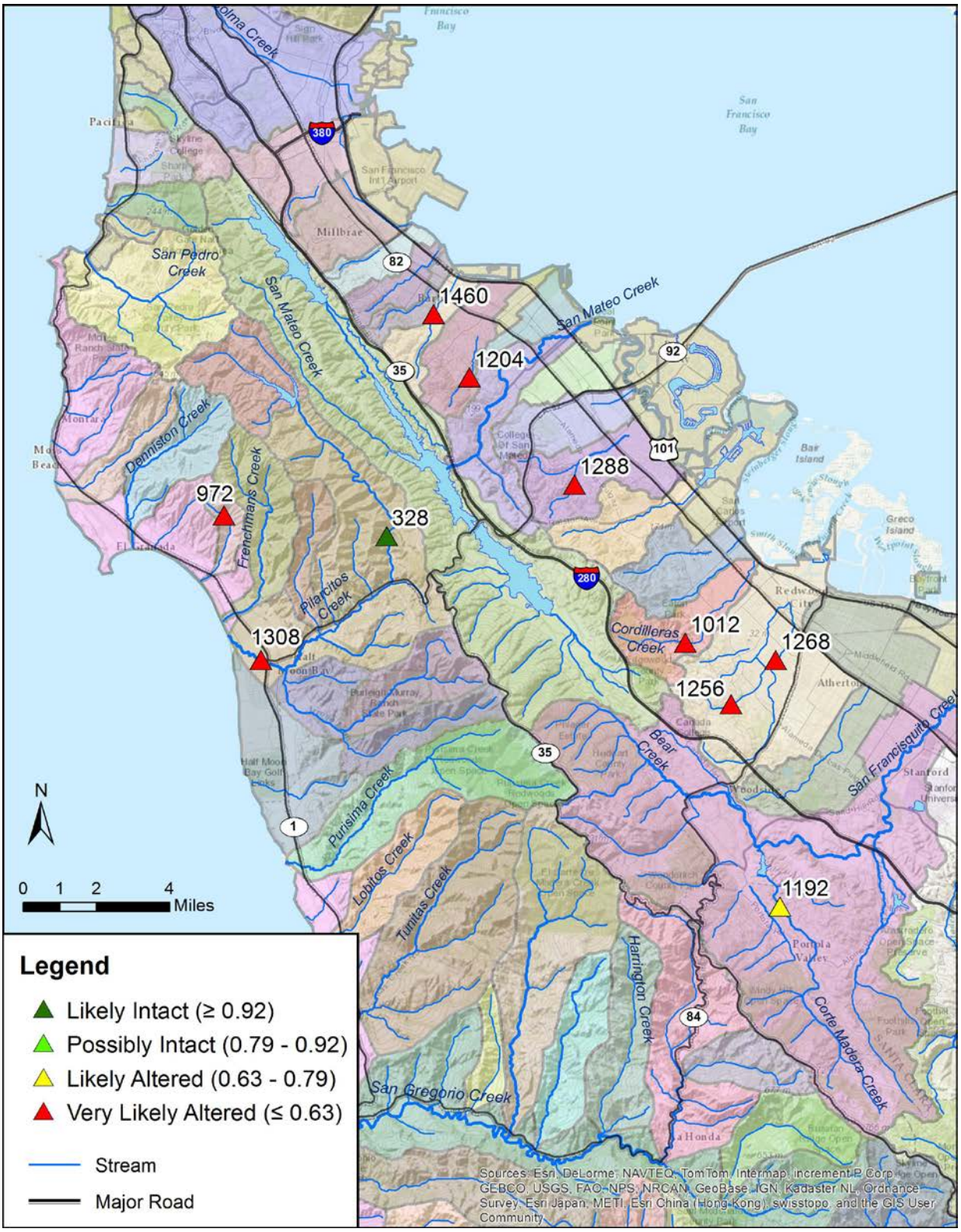

Figure 5.1. Location and CSCI condition category for 10 sites sampled in WY2014, San Mateo County.

There was very little difference in CSCI scores between sites with perennial (n=7) and non-perennial (n=3) flow (Figure 5.2) or for sites with different classes of urbanization, measured as percent impervious area (Figure 5.3). The amount of percent impervious area within the upstream watershed area for each sampling location was calculated using existing land use data in GIS. Impervious coefficients for land use classes were derived from SMCWPPP (2000). Three classes of imperviousness (<3%, 3-10%, and > 10%) were used to define the range of potential stress to biological condition at each sample location.

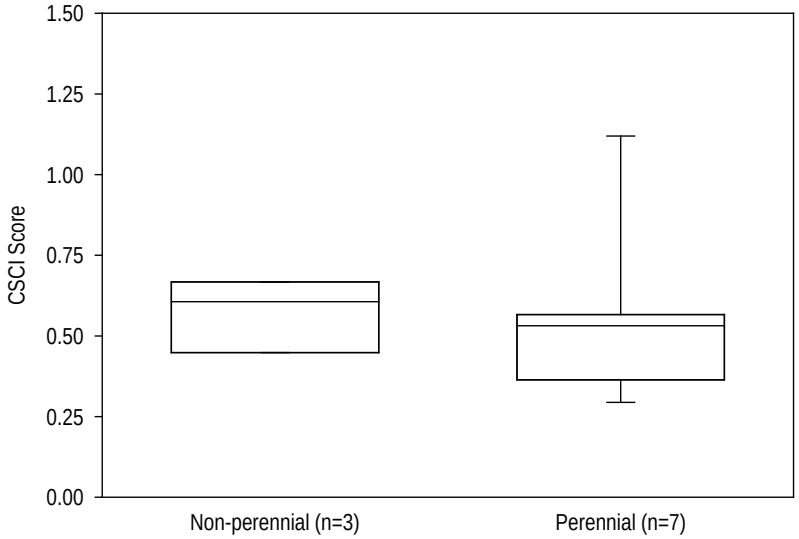

Figure 5.2. Box plots showing distribution of CSCI scores for perennial (n=7) and non-perennial (n=3) sites sampled in San Mateo County in WY2014.

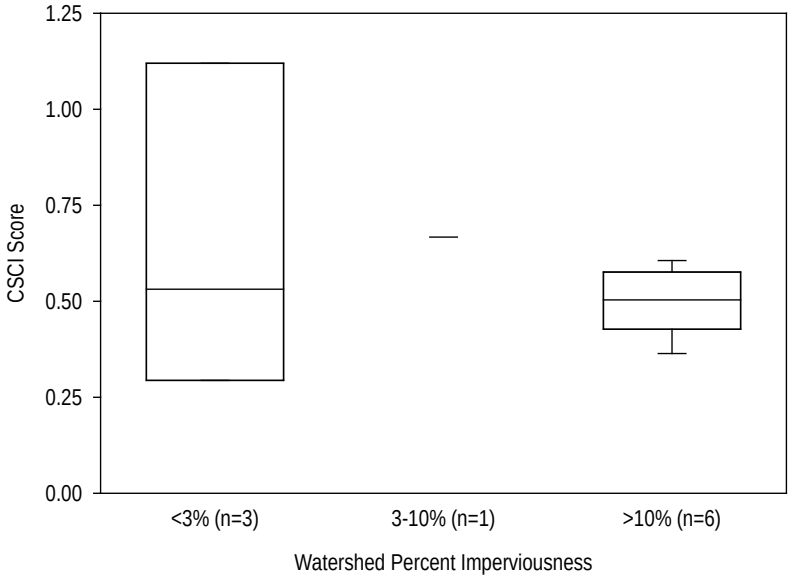

Figure 5.3. Box plots showing distribution of CSCI scores at sites sampled in San Mateo County in WY2014 for three classes of percent watershed imperviousness.

5.2.2 Algae

Biological condition, presented as the "H20" hybrid IBI (Algae IBI) score, for the 10 probabilistic sites sampled in San Mateo County during WY2014 are listed in Table 5.3 (site characteristics and CSCI scores are included for reference). The Algae IBI scores across all the sites ranged from 36 to 59. The highest Algae IBI score was measured at an urban site in Pilarcitos Creek (202R01308), which was also the site with the lowest CSCI score (0.29). Overall, Algae IBI scores were poorly correlated with CSCI scores (Figure 5.4). These results suggest that different stressors impact the algae assemblage as compared to the BMI assemblage.

Table 5.3. Algal IBI scores for 10 probabilistic sites sampled in WY2014, San Mateo County.

Station Code	Creek	Land Use[1]	Modified Channel	Percent Impervious	Flow Status[2]	Hybrid "H2O" Algal IBI Score	CSCI Score
202R01308	Pilarcitos Creek	U	N	2.8%	P	59	0.29
204R01012	Cordilleras Creek	U	N	16%	NP	55	0.61
204R01460	Sanchez Creek	U	N	31%	NP	54	0.45
204R01288	Laurel Creek	U	N	33%	P	52	0.36
202R00328	Pilarcitos Creek	NU	N	1.0%	P	51	1.12
204R01256	Arroyo Ojo de Agua	U	N	34%	P	50	0.54
204R01204	Burlingame Creek	U	N	36%	P	46	0.57
202R00972	Arroyo de en Medio	U	N	1.0%	P	44	0.53
205R01192	Corte Madera Creek	U	N	7.1%	NP	40	0.67
204R01268	Redwood Creek	U	Y	22%	P	36	0.47

[1] NU = non-urban, U = urban (as classified by the GIS-based probabilistic monitoring design)
[2] P = perennial, NP = non-perennial

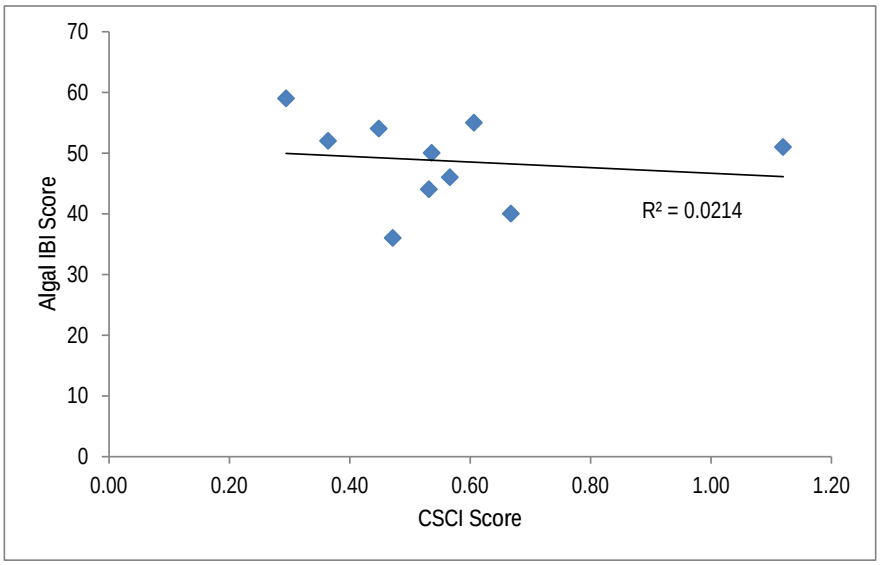

Figure 5.4. Linear regression of Algae IBI score and CSCI score for 10 probabilistic sites in San Mateo County sampled during WY2014.

Similar to the pattern observed with CSCI scores, there was minimal difference in Algae IBI scores between perennial and non-perennial sites (Figure 5.5) or urban classification (presented as percent impervious area) (Figure 5.6).

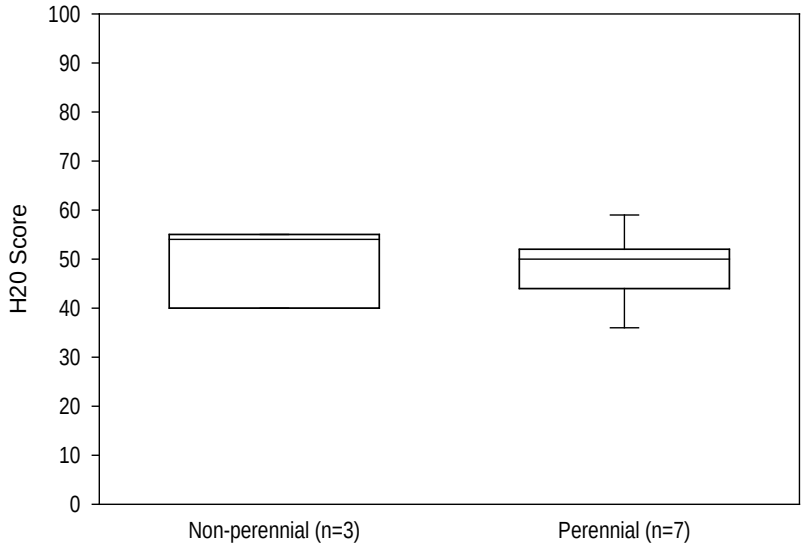

Figure 5.5. Box plots showing distribution of Algal IBI scores for perennial (n=7) and non-perennial (n=3) sites sampled in San Mateo County in WY2014.

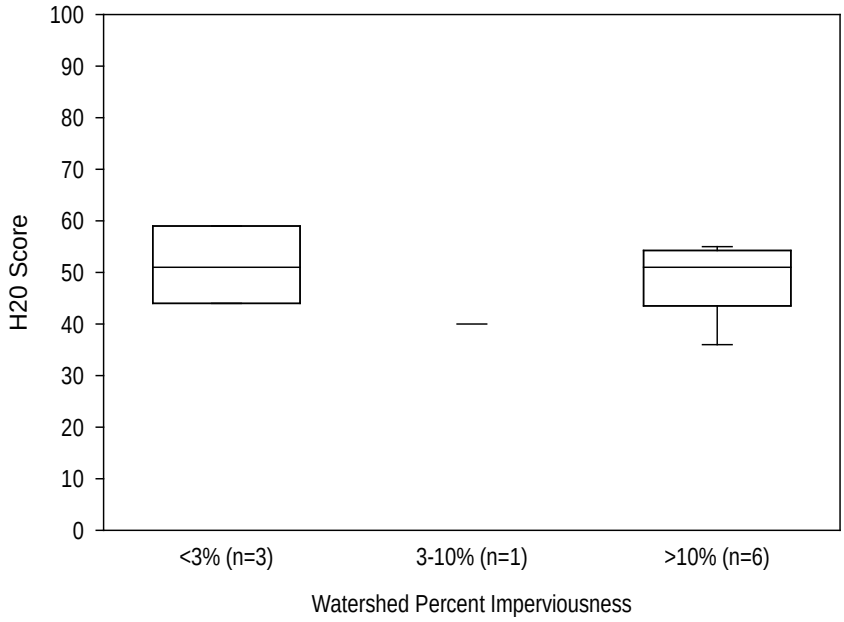

Figure 5.6. Box plots showing distribution of Algal IBI scores at sites sampled in San Mateo County in WY2014 for three classes of percent watershed imperviousness.

5.3 Physical Habitat Condition

Individual attribute and total scores for PHAB and CRAM for the 10 probabilistic sites are shown in Table 5.4. Total PHAB scores ranged from 5 to 48 (total possible score = 60) and CRAM scores ranged from 31 to 76 (total possible score = 100). Total PHAB scores and total CRAM scores were moderately correlated with each other (r^2 = 0.49) (Figure 5.7)

There were no correlations between total PHAB score or total CRAM scores with either CSCI scores or Algal IBI scores.

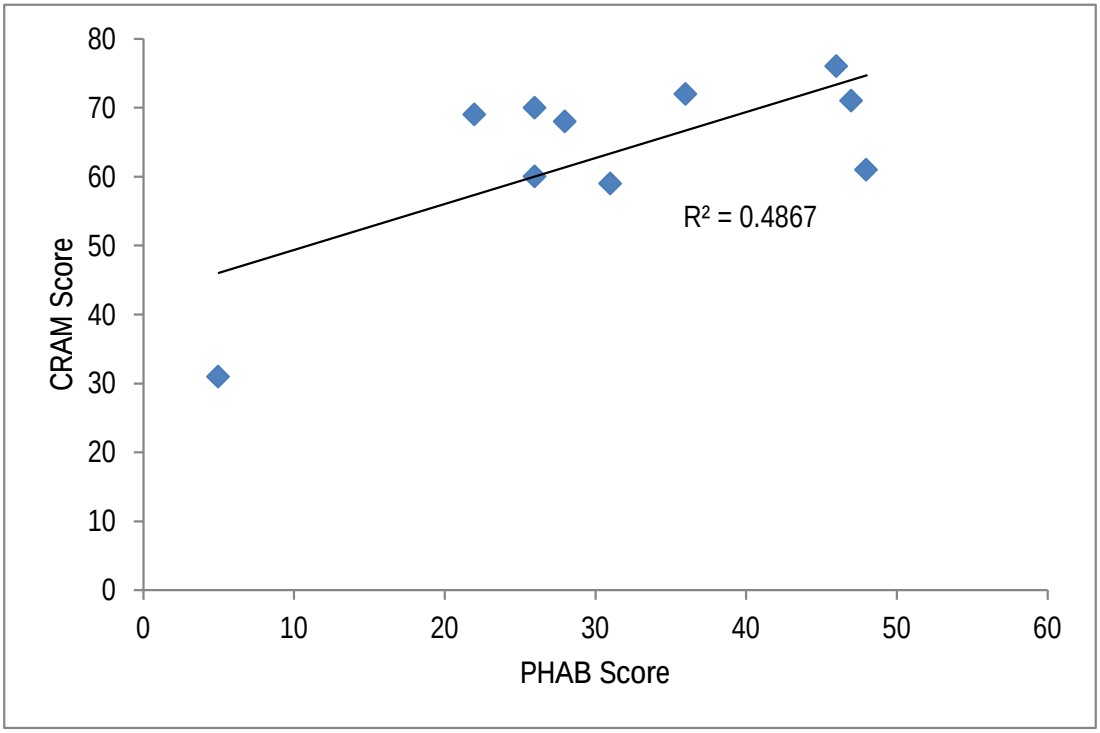

Figure 5.7. Total CRAM scores and total PHAB scores are compared for all probabilistic sites, WY2014.

The physical habitat endpoints calculated from habitat measurements conducted during bioassessments at 10 probabilistic sites are shown in Table 5.5. Stressor analysis of the habitat endpoints and biological scores is presented in the next section.

Table 5.4. PHAB, CRAM and CSCI scores at 10 probabilistic sites in San Mateo County in WY2014.

Station Code	Land Use	PHAB				CRAM					CSCI Score
		Channel Alteration	Epifaunal Substrate	Sediment Deposition	Total Score	Land	Hydro	Physical	Biotic	Total Score	
202R00328	NU	19	14	3	36	93.3	58.3	62.5	75	72	1.12
205R01192	U	11	9	6	26	75.8	50	75	80.6	70	0.67
204R01012	U	18	6	4	28	75.8	50	75	69.4	68	0.61
204R01204	U	18	15	14	47	80.6	58.3	62.5	80.6	71	0.57
204R01256	U	16	17	15	48	52.8	58.3	62.5	69.4	61	0.54
202R00972	U	20	16	10	46	62.5	83.3	87.5	72.2	76	0.53
204R01268	U	0	0	5	5	25	41.7	25	33.3	31	0.47
204R01460	U	11	8	7	26	50	58.3	62.5	69.4	60	0.45
204R01288	U	18	7	6	31	50	50	62.5	72.2	59	0.36
202R01308	U	14	5	3	22	78.5	50	62.5	83.3	69	0.29

Table 5.5. Physical habitat condition scores and endpoints calculated from habitat measurements during bioassessments at 10 probabilistic sites in San Mateo County in WY2014.

Station Code	Creek Name	Land Use	% Algae Cover	% Canopy Cover	% Sands & Fines	HDI Score	% Urban	% Impervious	CSCI Score
202R00328	Pilarcitos Creek	NU	17.0	96.3	35.2	0.67	0.0%	1.0%	1.12
205R01192	Corte Madera Creek	U	24.0	92.9	39.0	1.96	28%	7.1%	0.67
202R00972	Arroyo de en Medio	U	4.3	98.4	66.7	0.00	0.0%	1.0%	0.53
204R01204	Burlingame Creek	U	24.7	91.6	26.7	1.70	96%	36%	0.57
204R01012	Cordilleras Creek	U	26.2	93.9	18.1	1.58	60%	16%	0.61
202R01308	Pilarcitos Creek	U	12.6	97.1	60.0	1.38	3.0%	2.8%	0.29
204R01256	Arroyo Ojo de Agua	U	19.7	96.9	16.2	1.11	95%	34%	0.54
204R01268	Redwood Creek	U	38.4	54.7	7.6	2.32	95%	22%	0.47
204R01460	Sanchez Creek	U	20.3	93.7	14.3	1.41	81%	31%	0.45
204R01288	Laurel Creek	U	29.0	91.4	15.2	1.61	63%	33%	0.36

5.4 Stressor/WQO Assessment

This section addresses the core management question ***"Are water quality objects, both numeric and narrative, being met in local receiving waters, including creeks, rivers, and tributaries?"*** or more specifically, ***"What are the major stressors to aquatic life in San Mateo County?"*** Potential stressors to aquatic life (such as PHAB measures, percent impervious, and water quality) were compared to biological condition scores to evaluate their importance as major stressors to aquatic life. In addition, each monitoring category required by MRP Provision C.8.c, Table 8.1 is associated with a specification for "Results that Trigger a Monitoring Project in Provision C.8.d.i" (Stressor/Source Identification). The definitions of these "Results that Trigger…", as shown in Table 8.1, are considered to represent "trigger criteria", meaning that the relevant monitoring results should be forwarded for consideration as potential Stressor/Source Identification Projects per Provision C.8.d.i. The trigger criteria/thresholds are listed in Table 4.4 of this report. The physical, chemical, and toxicity monitoring data collected during WY2014 were evaluated against the trigger criteria. When the data analysis indicated that the associated trigger criteria were met, those sites and results were identified as potentially warranting further investigation.

5.4.1 Potential stressors to biological condition

Physical habitat, general water quality, and water chemistry (e.g., nutrients) data were evaluated as potential stressors to biological condition. These data were collected synoptically with biological data during bioassessments at probabilistic sites in WY2014. Using the Sigma Plot statistical software platform, the variables were tested for normality using the Shapiro-Wilk Test. Several environmental parameters were not normally distributed. Therefore, correlations between biological assessment tools (CSCI and Algae IBI) and environmental variables (physical habitat, water quality) were evaluated using the Spearman rank method. Spearman rank correlations greater than ±0.7 indicate a strong relationship between variables. If the p-value is ≤0.05, the correlation is considered statistically significant.

The environmental variables were poorly correlated with the biological condition scores (i.e., no correlations exceeded ±0.7) (Table 5.6). Based on these results, none of the stressor variables appeared to explain biological condition scores.

Table 5.6. Spearman Rank Correlations for biological condition scores (CSCI and Algae H20 IBI) and environmental variables.

Independent Variables	Shapiro-Wilk		CSCI		Algal IBI ("H20")	
	Normal Distribution	p-value	Spearman Correlation Coefficient	p-value	Spearman Correlation Coefficient	p-value
Bioassessment Tool						
CSCI	No	0.04	--	--	-0.33	0.33
H20	Yes	0.87	-0.33	0.33	--	--
Potential Stressor						
Algae Cover	Yes	0.98	-0.018	0.95	-0.2	0.56
Canopy Cover	No	< 0.001	0.03	0.92	0.35	0.31
Sands & Fines	Yes	0.12	0.25	0.47	0.03	0.92
HDI Score	Yes	0.60	-0.02	0.95	-0.36	0.29
Channel Alteration (PHAB)	No	0.02	0.30	0.38	0.15	0.66
Epifaunal Substrate (PHAB)	Yes	0.52	0.43	0.20	-0.29	0.40
Sediment Deposition (PHAB)	Yes	0.08	-0.018	0.95	-0.39	0.24
CRAM Total	No	0.006	0.53	0.11	-0.10	0.76
Biotic Structure (CRAM)	No	0.001	0.09	0.79	0.15	0.66
Buffer and Landscape (CRAM)	Yes	0.58	0.54	0.10	0.23	0.51
Hydrology (CRAM)	No	0.012	0.21	0.54	-0.01	0.95
Physical Structure (CRAM)	No	0.009	0.36	0.29	0.03	0.92
Impervious	Yes	0.08	-0.22	0.51	-0.05	0.87
Unionized Ammonia	No	< 0.001	-0.30	0.38	-0.32	0.35
Chloride	Yes	0.77	-0.10	0.76	0.07	0.84
Nitrate as N	Yes	0.69	-0.50	0.13	0.26	0.45
Nitrogen, Total Kjeldahl	No	0.007	-0.42	0.21	-0.34	0.31
Suspended Sediment Concentration	No	< 0.001	-0.33	0.33	-0.28	0.43
Specific Conductivity	Yes	0.06	0.19	0.58	-0.13	0.71
Temperature	No	0.004	-0.31	0.365	0.09	0.79

5.4.2 Nutrients and Conventional Analytes

Descriptive statistics for nutrient and conventional analyte concentrations measured in samples collected synoptically during bioassessments are listed in Table 5.7. Chlorophyll a and AFDM were measured in µg/L and mg/L, respectively, and were converted to volume per area units using a module developed by EOA. Trigger thresholds for chloride, unionized ammonia and nitrate are listed for reference. The unionized ammonia concentration calculated for one sample (Cordilleras Creek; 204R01012) exceeded the trigger threshold. However, this result was flagged as questionable due to an elevated field pH (9.46) used in the calculation. No other samples exceeded the thresholds.

Table 5.7. Descriptive statists for water chemistry results in San Mateo County during WY2014.

Nutrients and Conventional Analytes	Units	N	**N ≥ RL**	Min	Max	Mean[1]	Median[1]	Trigger Threshold	Trigger Exceedance
Alkalinity (as $CaCO_3$)	*(mg/L)*	10	10	96	486	259	266	--	--
Ash Free Dry Mass	*(g/m²)*	10	10	28	255	107	79	--	--
Chloride	*(mg/L)*	10	10	20	81	50	55	230/250[2]	0%
Chlorophyll α	*(mg/m²)*	10	9	<1.8	240	43	15	--	--
Dissolved Organic Carbon	*(mg/L)*	10	10	1.6	12	4.0	2.8	--	--
Ammonia (as N)	*(mg/L)*	10	3	<0.04	1.2	0.17	0.02	--	--
Unionized Ammonia (as N)[3]	*(µg/L)*	10	3	< 0.1	69[4]	8.0	0.39	25	10%
Nitrate (as N)	*(mg/L)*	10	8	<0.005	0.59	0.27	0.25	10	0%
Nitrite (as N)	*(mg/L)*	10	0	<0.006	0.03	0.006	0.003	--	--
Total Kjeldahl Nitrogen (as N)	*(mg/L)*	10	10	0.22	1.7	0.72	0.49	--	--
OrthoPhosphate (as P)	*(mg/L)*	10	10	0.021	0.31	0.13	0.09	--	--
Phosphorus (as P)	*(mg/L)*	10	10	0.024	0.32	0.13	0.1	--	--
Suspended Sediment Concentration	*(mg/L)*	10	3	<2	33	6.4	1.8	--	--
Silica (as SiO_2)	*(mg/L)*	10	10	14	67	25	20	--	--

[1] Mean and median concentrations calculated using ½ the method detection limit (MDL) for samples below the detection limit (ND).
[2] The nitrate and 250 mg/L chloride thresholds apply to Title 22 drinking waters and sites with MUN beneficial use only.
[3] Unionized ammonia estimated from ammonia, pH, temperature, and specific conductance per Emerson et al., 1975.
[4] One UIA sample exceeded the trigger, but the value is questionable due to an elevated pH (9.46) used to calculate the unionized ammonia concentration. This pH measurement was flagged as questionable.

5.4.3 Chlorine

Field testing for free chlorine and total chlorine residual was conducted at all probabilistic sites synoptic with spring bioassessment sampling and at a subset of the sites synoptic with dry season toxicity sampling. Chlorine concentrations and comparisons to the MRP Table 8.1 trigger threshold are listed in Table 5.8. The MRP trigger criterion for chlorine states, “After immediate resampling, concentrations remain >0.08 mg/L”. Thus, if a repeat sample is ≤ 0.08 mg/L, the MRP trigger criterion is not met. If a repeat chlorine measurement was not conducted, the original measurement was used. Twelve measurements were collected at ten sites during WY2014. Two of the 12 samples (17 %), both collected during the spring event, exceeded the threshold for total chlorine residual. Both sites (204R01012 – Cordilleras Creek; 204R01288 – Laurel Creek) are within the urban envelope where chlorine residuals are commonly detected. Laurel Creek was resampled for chlorine during the summer toxicity

sampling event and did not exceed the trigger. None of the samples exceeded the threshold for free chlorine residual. Several of the measurements were equal to but did not exceed the trigger criterion.

Table 5.8. Summary of SMCWPPP chlorine testing results in comparison to MRP trigger criteria, WY2014

Station Code	Date	Creek	Free Chlorine (mg/L)[1, 2]	Total Chlorine Residual (mg/L)[1, 2]	Exceeds Trigger?[3] (0.08 mg/L)
202R00328	5/7/2014	Pilarcitos Creek	0.02	0.04	No
202R00972	5/8/2014	Arroyo de en Medio	0.04	0.05	No
202R01308	5/7/2014	Pilarcitos Creek	0.02	0.02	No
202R01308	6/4/2014	Pilarcitos Creek	0.02	< 0.02	No
204R01012	4/29/2014	Cordilleras Creek	0.08 / 0.05	0.12 / 0.11	Yes
204R01204	4/28/2014	Burlingame Creek	0.04	0.08	No
204R01256	5/5/2014	Arroyo Ojo de Agua	0.03	0.04	No
204R01268	5/6/2014	Redwood Creek	0.04	0.12 / 0.07	No
204R01288	4/29/2014	Laurel Creek	0.11 / 0.08	0.15 / 0.10	Yes
204R01288	6/4/2014	Laurel Creek	0.03	0.04	No
204R01460	4/28/2014	Sanchez Creek	0.05	0.06	No
205R01192	5/13/2014	Corte Madera Creek	0.02	0.06	No
Number of samples exceeding 0.08 mg/L:			0	2	--
Percentage of samples exceeding 0.08 mg/L:			0%	17%	--

[1] The method detection limit for free and total chlorine is 0.02 mg/L.
[2] Original and repeat samples are reported where conducted.
[3] The trigger applies to both free and total chlorine measurements.

5.4.4 Water and Sediment Toxicity

Water toxicity samples were collected twice from a subset of the urban probabilistic sites: during a storm event and summer dry conditions. Samples were tested for toxic effects using four species: an aquatic plant (*Selenastrum capricornutum*), two aquatic invertebrates (*Ceriodaphnia dubia* and *Hyalella azteca*), and one fish species (*Pimephales promelas* or fathead minnow). Both acute and chronic endpoints (survival and reproduction/growth) were analyzed for *Ceriodaphnia dubia* and *Pimephales promelas*. *Selenastrum capricornutum* are tested only for the chronic (growth) endpoint and *Hyalella azteca* are tested only for the acute (survival) endpoint.

Table 5.9 provides a summary of toxicity testing results for water samples. Relative to the lab control, one water sample was found to be chronically toxic to *Ceriodaphnia dubia* and one sample was acutely toxic to *Hyalella azteca*. None of the water samples with toxicity relative to the lab control met the MRP Table 8.1 trigger criteria of more than 50% less than the control.

During the dry season, sediment samples were collected at the same probabilistic sites and tested for sediment toxicity and an extensive list of sediment chemistry constituents. For sediment toxicity, testing was performed with just one species, *Hyalella azteca*. Both acute and chronic endpoints (survival and growth) were analyzed. Table 5.10 provides a summary of toxicity testing results for sediment samples. One sediment sample collected at site 204R01288 was determined to be acutely toxic and one sediment sample collected at site 204R01308 was

determined to be chronically toxic. Neither of these sediment samples met the MRP Table H-1 trigger criteria of more than 20% less than the control.

Table 5.11 details results for the water and sediment tests that were found to be toxic to *Ceriodaphnia dubia* and *Hyalella azteca* relative to the laboratory control (via statistical comparison at p=0.5), along with comparisons to the relevant trigger criteria from MRP Tables 8.1 and H-1.

Table 5.9. Summary of SMCWPPP water toxicity results, WY2014.

SMCWPPP Water Samples			*Test Initiation Date*	*Toxicity relative to the Lab Control treatment?*					
Sample Station	*Creek*	*Sample Date*		*Selenastrum capricornutum*	*Ceriodaphnia dubia*		*Hyalella azteca*	*Pimephales promelas*	
				Growth	*Survival*	*Reproduction*	*Survival*	*Survival*	*Growth*
204R01288	Laurel Creek	2/8/14	2/9/14	No	No	No	Yes (16% effect)	No[a]	No
204R01308	Pilarcitos Creek	2/8/14	2/9/14	No	No	No	No	No	No
204R01288	Laurel Creek	6/4/14	6/5/14	No	No	No	No	No	No
204R01308	Pilarcitos Creek	6/4/14	6/5/14	No	No	Yes	No	No	No

[a] Pathogen-related mortality observed on 2/14/14 in one fish in one of the test replicates. The EPA testing manual indicates a CV of >40% "*may be*" an indication of pathogen interference. However it is worth noting that there is no mandate that CV *must be* >40% in order to characterize mortalities as related to pathogen interference. The survival CV was 5.13% and the growth CV was 10.3%, but it was visually clear that PRM was present.

Table 5.10. Summary of SMCWPPP dry season sediment toxicity results, WY2014.

Dry Season Sediment Samples			Date of Analysis	Toxicity relative to the Lab Control treatment?	
				Hyalella azteca	
Sample Station	Creek	Collection Date		Survival	Growth
204R01288	Laurel Creek	6/4/14	6/9/14	Yes*	Yes*
204R01303	Pilarcitos Creek	6/4/14	6/9/14	No	Yes*

*The response at this test treatment was significantly less than the Lab Control treatment response at p <0.05.

Table 5.11. Comparison between laboratory control and SMCWPPP water and sediment receiving sample toxicity results (*Hyalella azteca and Ceriodaphnia dubia*) in the context of MRP trigger criteria.

Treatment/ Sample ID	Creek	Test Initiation Date (Time)	Species Tested	10-Day Mean % Survival	Mean Reproduction	Comparison to MRP Table 8.1 and H-1 Trigger Criteria
Water Samples						
Lab Control	N/A	2/9/14 (1600)	*Hyalella azteca*	100	--	N/A
204R01288	Laurel Creek			84*	--	Not <50% of Control
Lab Control	N/A	6/5/14 (1500)	*Ceriodaphnia dubia*	100	26.2[a]	N/A
204R01308	Pilarcitos Creek			100	17.6*	Not <50% of Control
Sediment Samples						
Lab Control	N/A	6/9/14 (1500)	*Hyalella azteca*	95	0.14	N/A
204R01288	Laurel Creek			77.5*	0.07*	Not <20% of Control
204R01308	Pilarcitos Creek			88.8	0.08*	Not <20% of Control

* The response at this test treatment was significantly less than the Lab Control treatment response $p < 0.05$.

[a] The test response in one of the replicates at this test treatment was determined to be a statistical outlier; the results reported above are for the analysis of the data excluding the outlier. As per EPA guidelines, analysis of the data including the outlier was also performed and is included as a supplemental appendix to the laboratory report.

5.4.5 Sediment Chemistry

Sediment chemistry results are evaluated as potential stressors based on TEC quotients, PEC quotients, and TU equivalents, according to criteria in Table H-1 of the MRP which are summarized in Section 4.3.3 of this report.

Table 5.12 lists TEC quotients for all non-pyrethroid sediment chemistry constituents, calculated as the measured concentration divided by the more sensitive TEC value, per MacDonald et al. (2000). This table also provides a count of the number of constituents that exceed TEC values for each site, as evidenced by a TEC quotient greater than or equal to 1.0. The number of TEC quotients exceeded per site ranges from a low of zero to a high of ten, out of 27 constituents included in MacDonald et al. (2000). One site (204R01288 – Laurel Creek) exceeded the relevant trigger criterion from MRP Table H-1, which is interpreted to stipulate three or more constituents with TEC quotients greater than or equal to 1.0.

Table 5.13 provides PEC quotients for all non-pyrethroid sediment chemistry constituents, and calculated mean values of the PEC quotients for each site. The PEC trigger (mean greater than 0.5) was not exceeded at either site.

High levels of naturally-occurring chromium and nickel in geologic formations (i.e., serpentinite) and soils can contribute to TEC and PEC quotients, particularly for sites located higher in the watersheds where contributing watersheds contain a higher percent of natural sources.

Table 5.14 provides a summary of the calculated TU equivalents for the pyrethroids for which there are published LC50 values in the literature, as well as a sum of TU equivalents for each site. Because organic carbon mitigates the toxicity of pyrethroid pesticides in sediments, the

LC50 values were derived on the basis of TOC-normalized pyrethroid concentrations. Therefore, the pyrethroid concentrations as reported by the lab were divided by the measured TOC concentration at each site, and the TOC-normalized concentrations were then used to compute TU equivalents for each pyrethroid. The individual TU equivalents were summed to produce a total pyrethroid TU equivalent value for each site. Both sites exceed the MRP Table H-1 trigger with TU sums greater than or equal to 1.0. Bifenthrin was measured in TOC-normalized concentrations exceeding the LC50 at both sites. Bifenthrin is considered to be the leading cause of pyrethroid-related toxicity in urban areas (Ruby 2013).

Some of the calculated numbers for TEC quotients, PEC quotients, and pyrethroid TU equivalents may be artificially elevated due to the method used to account for filling in non-detect data. Concentrations equal to one-half of the respective laboratory method detection limits were substituted for non-detect data so these statistics could be computed.

Table 5.12. Threshold Effect Concentration (TEC) quotients for WY2014 sediment chemistry constituents, SMCWPPP. Bolded values indicate TEC quotient ≥ 1.0. Shaded cells indicate sum of TEC quotients ≥ 3.

Site ID, Creek	TEC	202R01308	204R01288
		Pilarcitos Creek	Laurel Creek
Metals (mg/kg DW)			
Arsenic	9.79	0.19	0.47
Cadmium	0.99	0.25	0.13
Chromium	43.4	0.25	**1.24**
Copper	31.6	0.22	0.82
Lead	35.8	0.14	0.36
Mercury	0.18	0.19	0.22
Nickel	22.7	0.48	**3.26**
Zinc	121	0.48	0.91
PAHs (µg/kg DW)			
Anthracene	57.2	0.03 [a]	0.03 [a]
Fluorene	77.4	0.04 [b]	0.02 [a]
Naphthalene	176	0.01 [a]	0.02
Phenanthrene	204	0.07	0.14
Benz(a)anthracene	108	0.03 [b]	0.11
Benzo(a)pyrene	150	0.01 [a]	0.01 [a]
Chrysene	166	0.11	0.25
Dibenz[a,h]anthracene	33.0	0.05 [a]	0.05 [a]
Fluoranthene	423	0.03	0.12
Pyrene	195	0.07	0.22
Total PAHs	1,610	0.06 [c]	0.14 [c]
Pesticides (µg/kg DW)			
Chlordane	3.24	0.20 [a]	0.20 [a]
Dieldrin	1.9	0.19 [a]	0.19 [a]
Endrin	2.22	0.17 [a]	0.17 [a]
Heptachlor Epoxide	2.47	0.13 [a]	0.13 [a]
Lindane (gamma-BHC)	2.37	0.14 [a]	0.14 [a]
Sum DDD	4.88	0.11 [c]	0.48 [c]
Sum DDE	3.16	0.45 [c]	**1.24** [c]
Sum DDT	4.16	0.08 [c]	0.08 [c]
Total DDTs	5.28	0.44 [c]	**1.25** [c]
Number of constituents with TEC quotient >= 1.0	-	0	4

a - concentration was below the method detection limit (MDL). PEC quotient calculated using 1/2 MDL.
b - PEC quotient calculated from concentration below the reporting limit (DNQ-flagged).
c - Total calculated using 1/2 MDLs.

Table 5.13. Probable Effect Concentration (PEC) quotients for WY2014 sediment chemistry constituents, SMCWPPP. Bolded values indicate individual PEC quotients > 1.0; shaded cells indicate PEC quotients > 0.5.

Site ID, Creek	PEC	202R01308	204R01288
		Pilarcitos Creek	Laurel Creek
Metals (mg/kg DW)			
Arsenic	33.0	0.06	0.14
Cadmium	4.98	0.05	0.03
Chromium	111	0.10	0.49
Copper	149	0.05	0.17
Lead	128	0.04	0.10
Mercury	1.06	0.03	0.04
Nickel	48.6	0.23	1.52
Zinc	459	0.13	0.24
PAHs (µg/kg DW)			
Anthracene	845	0.00 [a]	0.00 [a]
Fluorene	536	0.01 [b]	0.00 [a]
Naphthalene	561	0.00 [a]	0.01
Phenanthrene	1170	0.01	0.02
Benz(a)anthracene	1050	0.00 [b]	0.01
Benzo(a)pyrene	1450	0.00 [a]	0.00 [a]
Chrysene	1290	0.01	0.03
Fluoranthene	2230	0.00	0.02
Pyrene	1520	0.01	0.03
Total PAHs	22,800	0.00 [c]	0.01 [c]
Pesticides (µg/kg DW)			
Chlordane	17.6	0.04 [a]	0.04 [a]
Dieldrin	61.8	0.01 [a]	0.01 [a]
Endrin	207.0	0.00 [a]	0.00 [a]
Heptachlor Epoxide	16	0.02 [a]	0.02 [a]
Lindane (gamma-BHC)	4.99	0.07 [a]	0.07 [a]
Sum DDD	28	0.02 [c]	0.08 [c]
Sum DDE	31.3	0.05 [c]	0.13 [c]
Sum DDT	62.9	0.01 [c]	0.01 [c]
Total DDTs	572	0.00 [c]	0.01 [c]
Mean PEC Quotient	-	0.03	0.12

a - concentration was below the method detection limit (MDL). PEC quotient calculated using 1/2 MDL.
b - PEC quotient calculated from concentration below the reporting limit (DNQ-flagged).
c - Total calculated using 1/2 MDLs.

Table 5.14. Calculated pyrethroid toxic unit (TU) equivalents for WY2014 pyrethroid concentrations.

Pyrethroid	Unit	LC50	202R01308	204R01288
			Pilarcitos Creek	Laurel Creek
Bifenthrin	µg/g dw	0.52	1.06	5.19
Cyfluthrin	µg/g dw	1.08	0.24	1.02
Cypermethrin	µg/g dw	0.38	0.12 [a]	0.58
Deltamethrin	µg/g dw	0.79	0.22 [b]	0.66
Esfenvalerate	µg/g dw	1.54	0.03 [a]	0.03 [a]
Lambda-Cyhalothrin	µg/g dw	0.45	0.12 [a]	0.12 [a]
Permethrin	µg/g dw	10.83	0.15 [c]	0.32
Sum of Toxic Unit Equivalents per Site	-	-	1.93	7.92

a - concentration was below the method detection limit (MDL). PEC quotient calculated using 1/2 MDL.
b - PEC quotient calculated from concentration below the reporting limit (DNQ-flagged).
c - Total calculated using 1/2 MDLs.

5.4.6 Temperature

Temperature was monitored at six sites in San Mateo County from April through September 2014. Hourly measurements were recorded at one site in Alambique Creek, three sites in Bear Creek, and two sites in West Union Creek (tributary to Bear Creek). Alambique Creek is a tributary to Searsville Reservoir in the Corte Madera Creek watershed. Station locations are mapped in Figures 5.8. Loggers were deployed on April 17, 2014 and checked on August 14, 2014. Two sites (Alambique Creek and Bear Creek at Sand Hill) were completely dry during the field check, and their loggers were removed. A review of data from these loggers suggested that these sites dried up approximately one week before the field check (August 7, 2014). The other four sites remained wet during the entire sampling period and were removed September 29, 2014. Summary statistics for the water temperature data collected at the six sites are shown in Table 5.15.

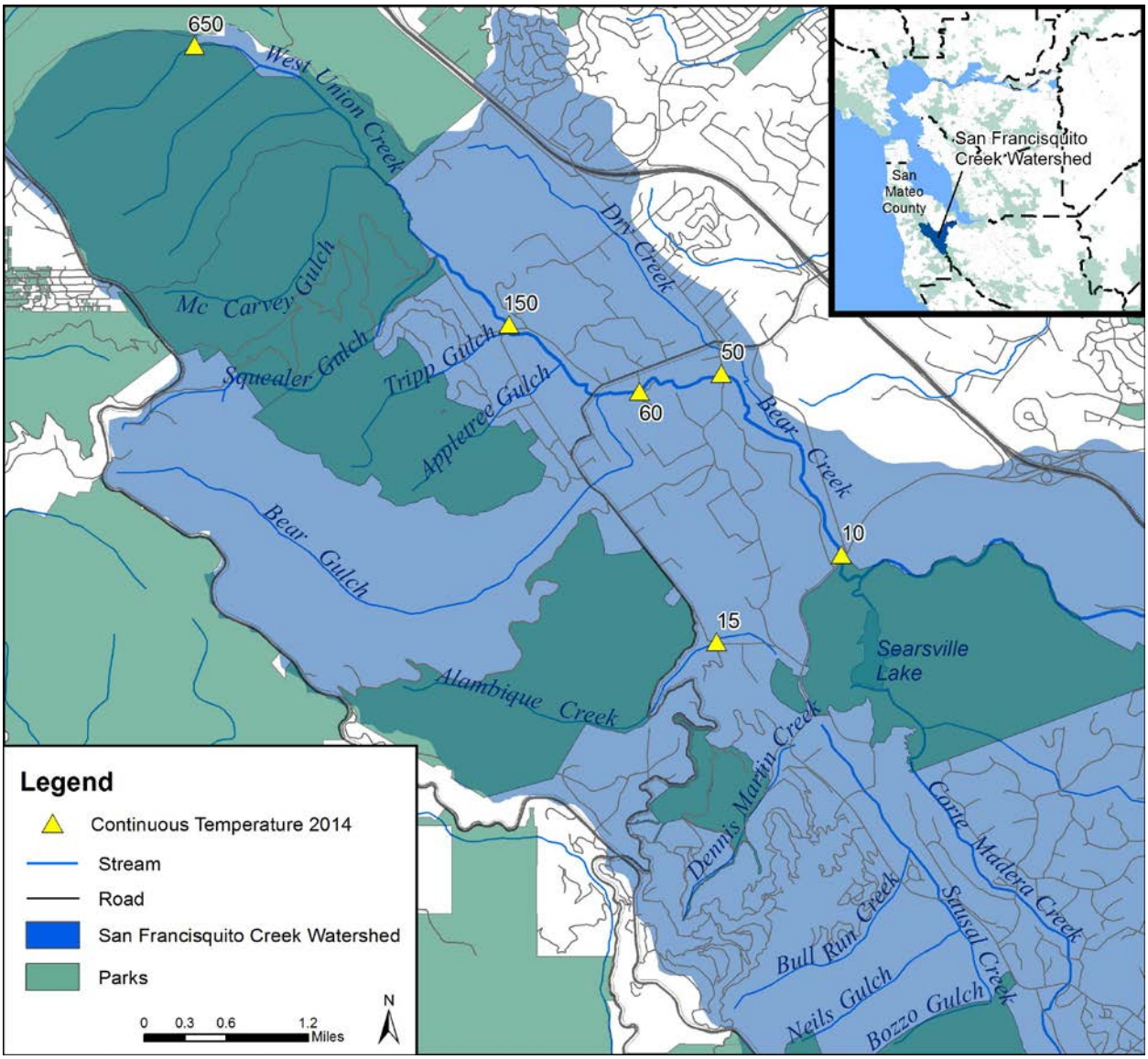

Figure 5.8. Continuous temperature stations in Alambique, Bear, and West Union Creeks, San Mateo County, WY2014.

Table 5.15 Descriptive statistics for continuous water temperature measured at six sites in San Mateo County Creeks from April 10th through September 29th, 2014.

	Creek Name	Alambique Creek	Bear Creek			West Union Creek	
	Location	Portola Rd	Sand Hill Rd	Mountain Home Rd	Fox Hollow Rd	Kings Mountain Rd	Phleger Estate
	Site ID	205ALA015	205BRC010	205BRC050	205BRC060	205WUN150	205WUN650
	Start Date	4/17/2014	4/17/2014	4/17/2014	4/17/2014	4/17/2014	4/10/2014
	End Date	8/7/2014	8/7/2014	9/29/2014	9/29/2014	9/29/2014	9/29/2014
Temperature (°C)	Minimum	9.9	11.2	10.7	10.9	11.5	9.7
	Median	13.5	16.1	15.7	15.8	15.0	14.5
	Mean	13.6	16.2	15.4	15.3	14.8	13.9
	Maximum	16.7	21.5	18.4	17.9	17.0	16.2
	Max 7-day Mean	15.8	19.4	17.7	17.2	16.7	15.8
	N	2700	2700	3964	3963	3963	4129

The results from the five sites in Bear and West Union Creeks show that temperatures were relatively consistent between sites with median temperatures ranging from 14.5 °C to 16.1 °C. Temperatures at the Alambique Creek site were slightly cooler (median temperature was 13.5 °C) during its slightly shorter deployment/wet period. Box plots showing the distribution of water temperature data at the six sites are shown in Figure 5.9 with the acute temperature threshold (24.0 °C) for reference. Temperatures were below the acute threshold at all sites.

Box plots showing the distribution of water temperature data, calculated as the 7-day mean, for the six sites are shown in Figure 5.10. The chronic (maximum 7-day mean) temperature threshold (19.0 °C) or Maximum Weekly Average Temperature (MWAT) is also shown in Figure 5.10 for reference.

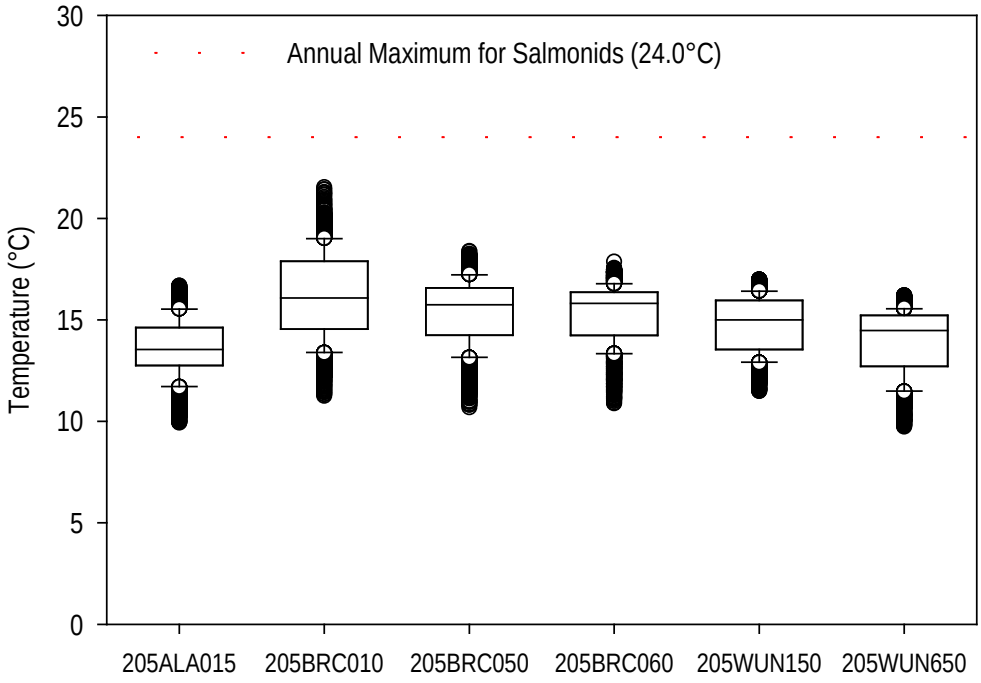

Figure 5.9. Box plots of water temperature data collected at one site in Alambique Creek, three sites in Bear Creek, two sites in West Union Creek in San Mateo County, from April through September 2014.

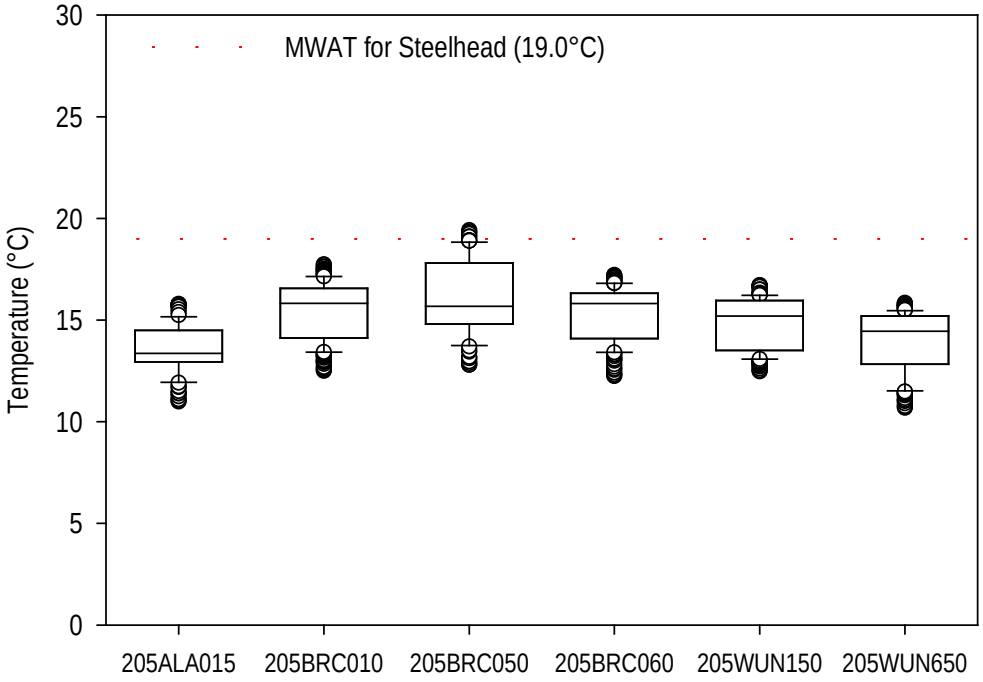

Figure 5.10. Box plots of water temperature data calculated as a rolling 7-day average, collected at one site in Alambique Creek, three sites in Bear Creek, two sites in West Union Creek, San Mateo County, from April through September 2014.

A few measurements in Bear Creek at Sand Hill Road exceeded the chronic temperature (MWAT) threshold. This may be the result of a shrinking pool prior to complete desiccation around August 7, 2014. Trigger analysis of temperature data using the MWAT threshold is shown in Table 5.16. A trigger is defined when the MWAT exceeds the threshold for more than 20% of records at a single site. No triggers were exceeded at any of the sites monitored in WY2014.

Table 5.16. Percent of water temperature data measured at six sites between April – September 2014 that exceeded the Maximum Weekly Average Temperature threshold value (19.0 °C).

Site ID	Creek	Site Name	Percentage results MWAT > 19ºC	Trigger (>20%) Exceeded
205ALA015	Alambique Creek	Portola Rd	0%	N
205BCR010	Bear Creek	Sand Hill	6%	N
205BCR050		Mountain Home Rd	0%	N
205BCR060		Fox Hollow Rd	0%	N
205WUN150	West Union Creek	Kings Mountain Rd	0%	N
205WUN650		Phleger Estate	0%	N

The Basin Plan (SFRWQCB 2013) designates several Beneficial Uses for Bear Creek that are associated with aquatic life uses, including COLD, WARM, MIGR, SPWN and RARE (Table 1.3). The Bear Creek watershed supports rearing and spawning habitat for steelhead trout throughout the Bear Creek mainstem and its major tributary, West Union Creek (Leidy et al. 2005). Recent work to improve fish passage at water diversion facilities has also provided steelhead access to portions of Bear Gulch. Fish barriers effectively block passage for steelhead in Alambique Creek, however, resident rainbow trout are supported in the lower reaches of the creek (Leidy et al. 2005).

Temperature data collected by SMCWPPP in WY2014 show that temperature does not appear to be a limiting factor for *Oncorhynchus mykiss*. A majority of the monitoring sites, however were located in pools within channels that had intermittent flow late in the dry season. As a result, the distribution of *Oncorhynchus mykiss* during the dry season of WY2014 would be limited to predominately pool habitat that provides minimal food resources due to lack of flowing water and riffle habitat upstream of the pools.

5.5 General Water Quality

Continuous general water quality measurements (temperature, dissolved oxygen, pH, specific conductance) were recorded at two stations in San Mateo Creek during two two-week sampling events in WY2014. Sample Events 1 and 2 were conducted in May and August/September 2014, respectively. Station locations are mapped in Figure 2.3. Summary statistics are listed in Table 5.17. Time series plots of the data collected during Event 1 are shown in Figure 5.11 and during Event 2 in Figure 5.12.

5.5.1 Temperature

Box plots showing the distribution of water temperature data collected at two sites in San Mateo Creek in WY2014 are shown in Figure 5.13. The chronic (maximum 7-day mean) temperature

(MWAT) threshold (19.0 °C) is shown in Figure 5.14. Trigger analysis of temperature data using the MWAT threshold is shown in Table 5.18. The MWAT threshold was never exceeded at either site during the two sampling events in WY2014.

Table 5.17. Descriptive statistics for continuous water temperature, dissolved oxygen, conductivity, and pH data measured at two sites in San Mateo Creek during WY2014. Data were collected every 15 minutes over a two week time period during May (Event 1) and August (Event 2).

Parameter	Data Type	204SMA059		204SMA080	
		May	August	May	August
Temperature (° C)	Min	12.7	16.5	12.0	15.7
	Median	15.4	17.8	14.8	17.4
	Mean	15.5	17.9	14.9	17.4
	Max	18.7	19.8	17.6	17.4
	Max 7-day Mean	15.8	18.0	15.2	17.7
Dissolved Oxygen (mg/l)	Min	8.3	5.7	8.5	8.0
	Median	9.2	7.9	9.3	8.6
	Mean	9.4	8.0	9.4	8.7
	Max	11.0	8.9	10.5	10.1
	7-day Avg. Min	8.6	7.0	8.6	8.1
pH	Min	7.6	7.5	7.4	7.5
	Median	8.0	7.7	7.8	7.6
	Mean	8.0	7.7	7.8	7.6
	Max	8.4	7.9	8.1	8.0
Specific Conductance (µS/cm)	Min	199	261	177	232
	Median	330	270	299	242
	Mean	329	271	300	243
	Max	407	290	366	310
Total number data points (n)		1729	1735	1725	1738

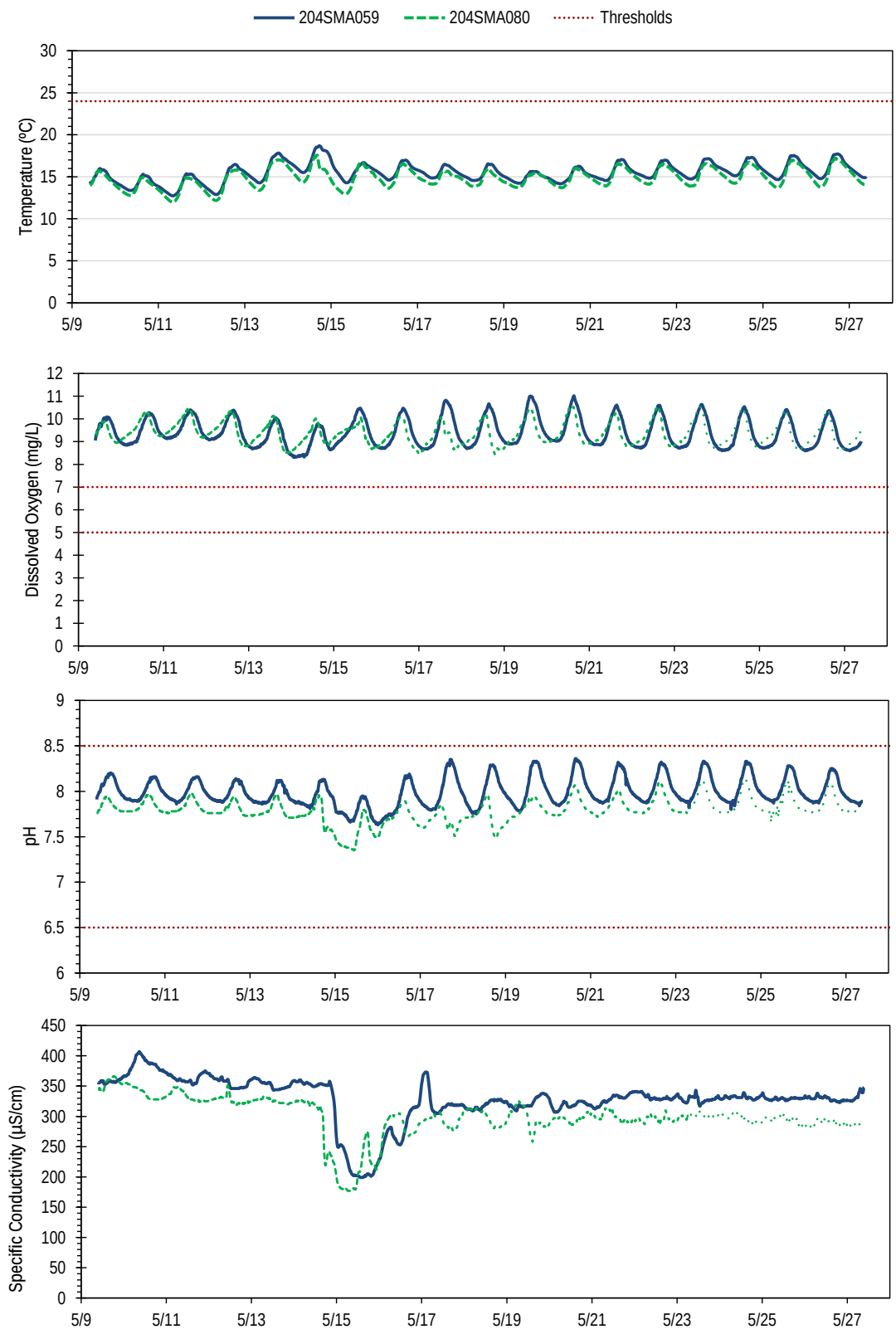

Figure 5.11 Continuous water quality data (temperature, dissolved oxygen, pH and specific conductance) collected at two sites in San Mateo Creek during May 9-27, 2014 (Event 1).

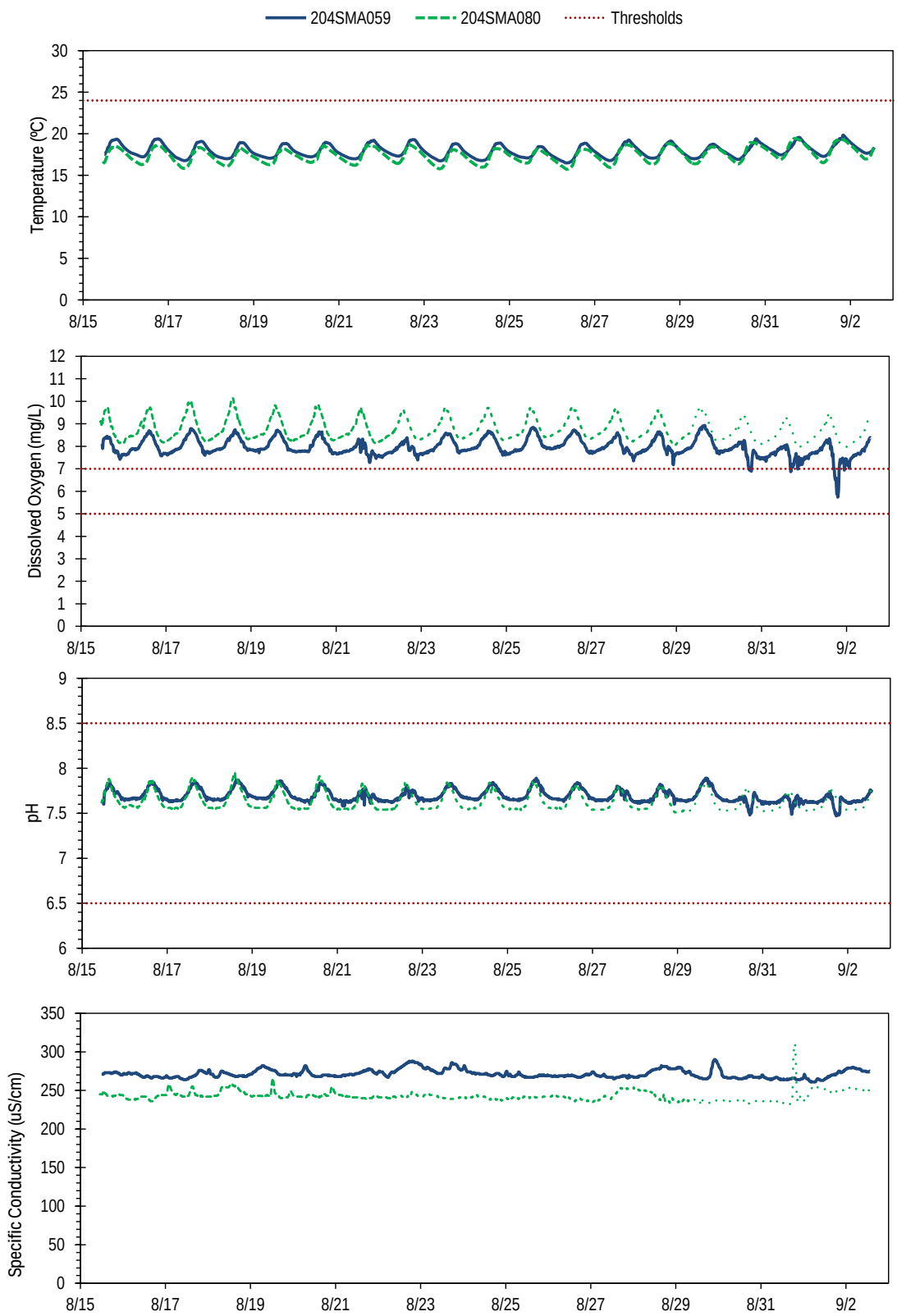

Figure 5.12 Continuous water quality data (temperature, dissolved oxygen, pH and specific conductance) collected at two sites in San Mateo Creek during August 15th-September 2nd, 2014 (Event 2).

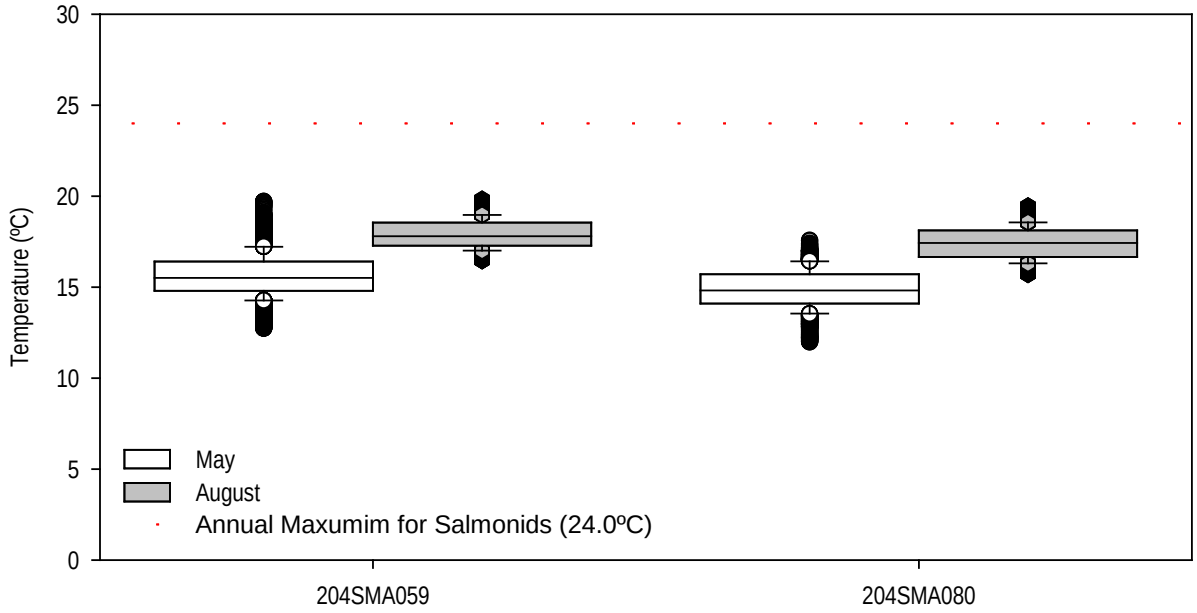

Figure 5.13. Box plots of water temperature data, measured during two sampling events in WY2014 at two sites in San Mateo Creek compared to the annual maximum temperature for salmonids.

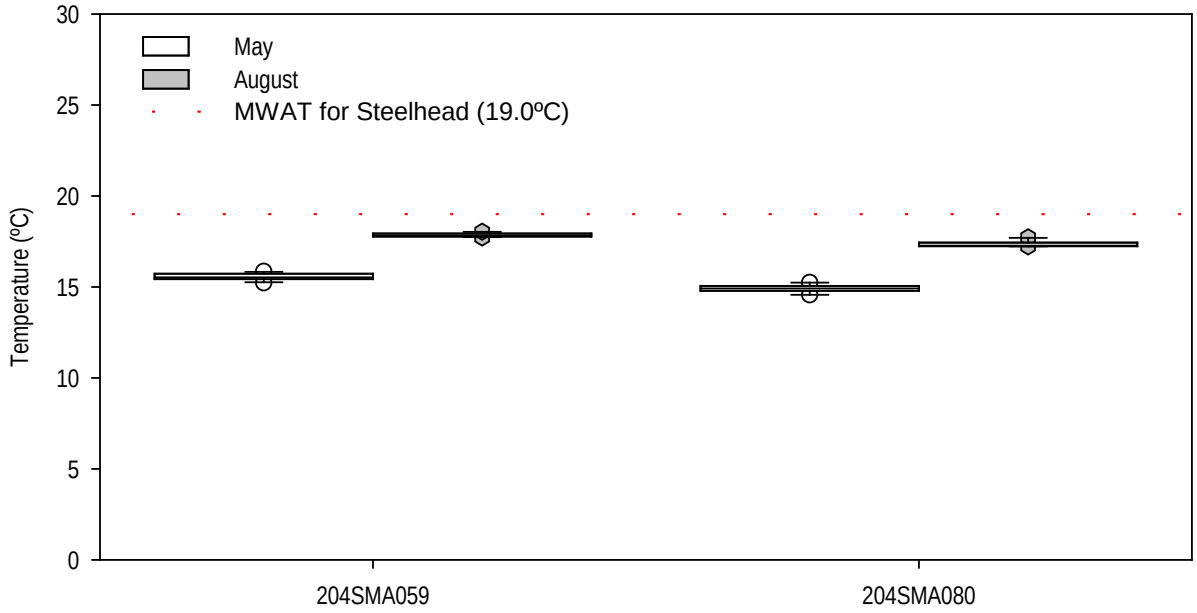

Figure 5.14. Box plots of water temperature data, calculated as a rolling 7-day average, collected during two sampling events in WY2014 at two sites in San Mateo Creek compared to the MWAT for salmonids.

Table 5.18. Percent of temperature data measured during two events at two sites in San Mateo Creek that exceed trigger values identified in Table 3.2.

Site ID	Creek Name	Site	Monitoring Event	*Percent results MWAT > 19 °C*
204SMA059	San Mateo	DeAnza Park	May	0%
			August	0%
204SMA080		Sierra & El Ceritto	May	0%
			August	0%

The Basin Plan (SFRWQCB 2013) designates several Beneficial Uses for San Mateo Creek that are associated with aquatic life uses, including COLD, WARM, MIGR, SPWN and RARE (Table 1.3). The data collected by SMCWPPP in WY2014 indicate that water temperature does not appear to adversely affect the aquatic life uses in the urban reach of San Mateo Creek between El Camino Real and Sierra Drive. Temperatures during the dry season may be controlled by increased summer discharges from Crystal Springs Reservoir that began in 2014 as a result of the dam improvements by the San Francisco Public Utilities Commission (SFPUC).

5.5.2 Dissolved Oxygen

Figure 5.15 compares dissolved oxygen (DO) levels measured during the two sampling events at the San Mateo Creek sites to the Basin Plan WQOs for WARM (5.0 mg/L) and COLD (7.0 mg/L) Beneficial Uses. In general, the DO measurements were above the WQOs for DO for both WARM and COLD; the WQO for WARM was exceeded for only 1% of the measurements taken at site 204SMA059 during Event 2. (Table 5.19).

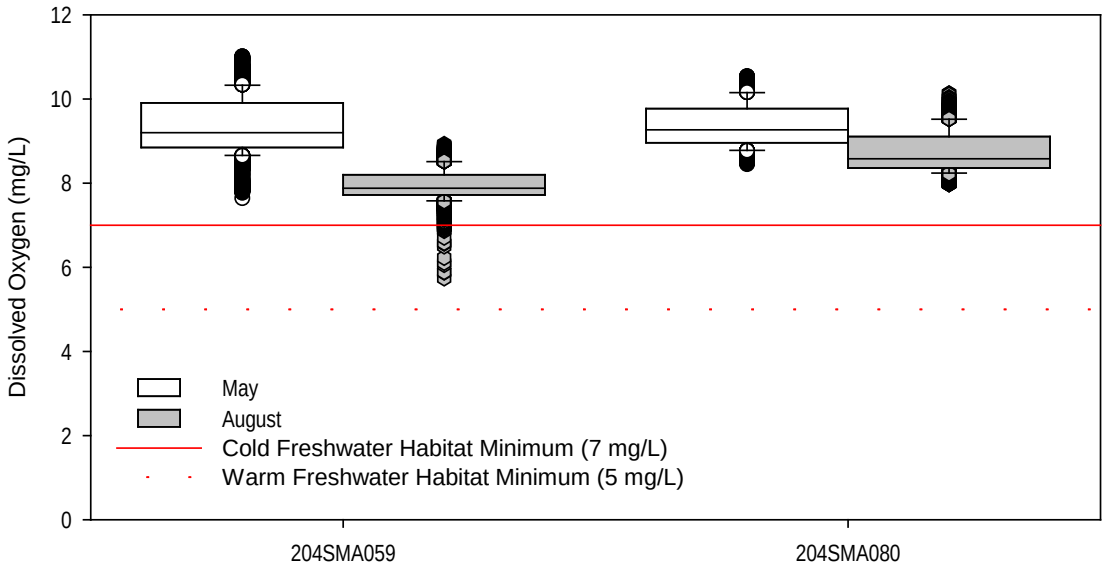

Figure 5.15. Box plots of dissolved oxygen data collected using sondes during two sampling events at sites in San Mateo Creek compared to Basin Plan Water Quality Objectives.

Table 5.19. Percent of dissolved oxygen data measured during two events at two sites in San Mateo Creek that are below trigger values identified in Table 4.2.

Site ID	Creek Name	Site	Monitoring Event	*Percent Results DO < 5.0 mg/L*	*Percent Results DO < 7.0 mg/L*
204SMA059	San Mateo	DeAnza Park	May	0%	0%
			August	0%	1%
204SMA080		Sierra Dr & El Cerrito Ave	May	0%	0%
			August	0%	0%

Juvenile steelhead rearing and spawning habitat is primarily within a two-mile reach of San Mateo Creek below the Crystal Springs Reservoir (Brinkerhoff, SFPUC, personal communication, 2013). This reach is upstream of the two monitoring locations. The water quality data collected at these locations indicate that dissolved oxygen levels would not impact aquatic life uses for either WARM or COLD Habitat Beneficial Uses. As discussed in the previous section, increased summer discharges from Crystal Springs reservoir in 2014 resulted in higher baseflows and improved water quality conditions as compared to 2013.

5.5.3 pH

Figure 5.16 compares pH levels measured during the two sampling events in WY2014 at the San Mateo Creek sites to the Basin Plan WQOs for pH (< 6.5 and/or > 8.5). The pH measurements never exceeded the WQOs at any of the sampling locations.

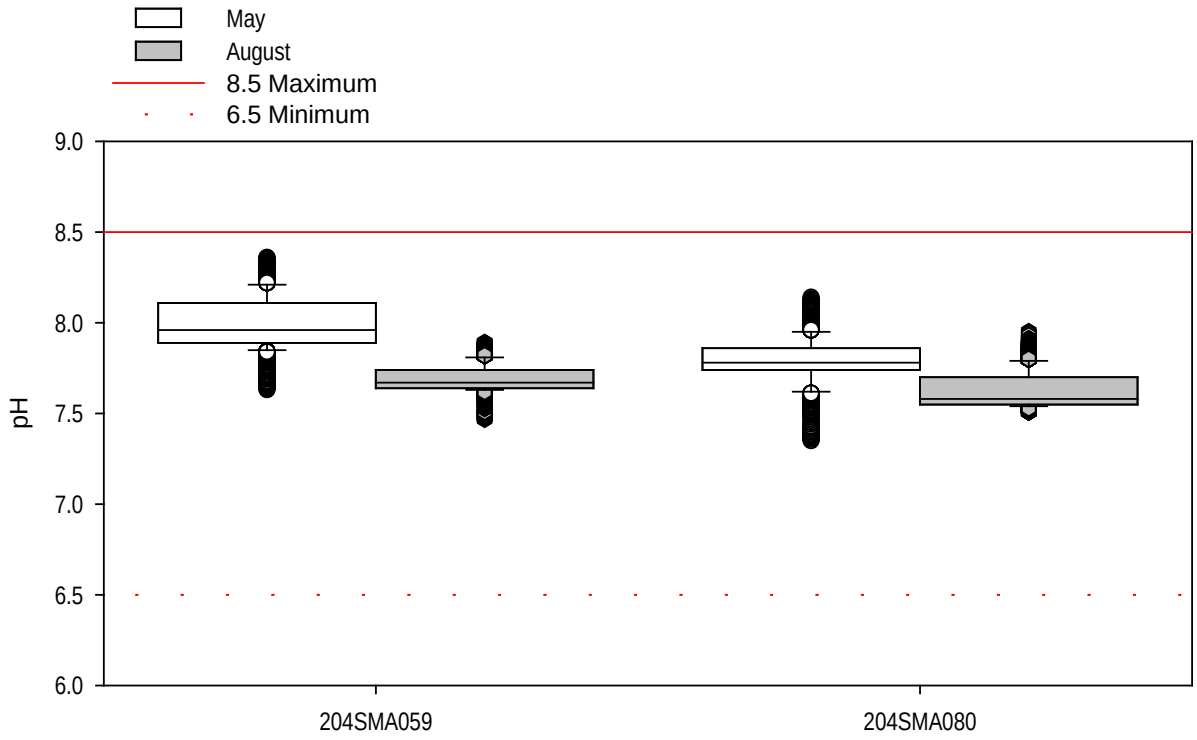

Figure 5.16. Box plots of pH data measured during two sampling events at sites in San Mateo Creek compared to Basin Plan WQOs.

5.5.4 Specific Conductivity

Box plots showing the distribution of specific conductivity measurements taken during 2014 at the San Mateo Creek sites are shown in Figure 5.17. The average concentrations and the range of concentrations recorded were lower at both sites during the August deployment, perhaps as a result of Crystal Springs reservoir releases which may comprise a greater proportion of total flow compared to local runoff and seepage which presumably decrease in late summer. There are no WQOs or thresholds for this parameter, so an evaluation of trigger exceedance was not conducted.

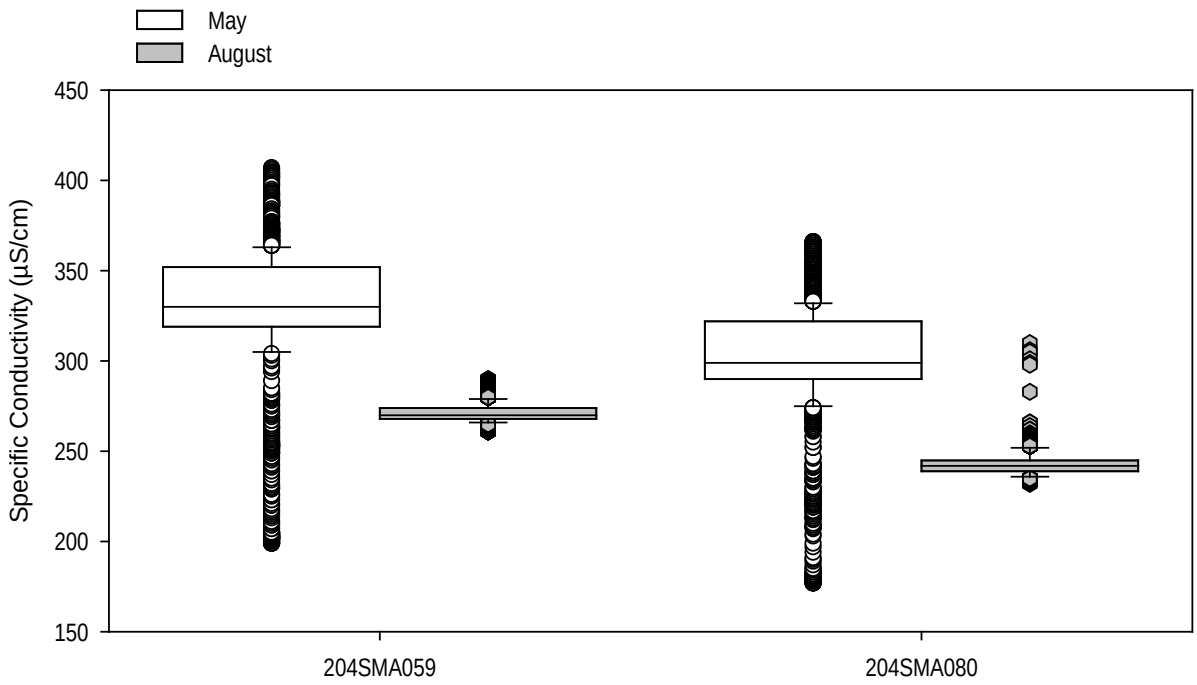

Figure 5.17. Box plots of specific conductivity measurements collected during two sampling events at sites in San Mateo Creek, WY2014.

5.6 Pathogen Indicators

Pathogen indicator densities were measured during one sampling event in WY2014 at stations along San Mateo Creek and at the mouth of Polhemus Creek. Results are listed in Table 5.20 and stations are mapped in Figure 5.18. All sites monitored for pathogen indicators are designated for both contact (REC-1) and non-contact (REC-2) water recreation Beneficial Uses, although none of the stations could be considered “bathing beaches.” Only one station (204SMA060 – De Anza Park) is sited at a creekside park. Other stations were selected to characterize geographic patterns of pathogen indicator densities within the watershed. During this one grab sampling event, there is an increase in pathogen indicator densities in the downstream direction. The downstream-most station (204SMA060 – De Anza Park) exceeded the Basin Plan fecal coliform WQO and the 2012 EPA *E. coli* criterion for recreational waters. An ongoing SSID study is investigating the extent and source(s) of pathogen indicators in San Mateo Creek.

Comparison of fecal indicator results from local creeks to existing WQOs for REC-1 may not be appropriate and such comparisons should be made only with several caveats:

- The Standard Methods MPN (Most Probably Number) 95% Confidence Level range varies from approximately 1/3 to 4 times the estimated reported densities indicating a relatively high level of uncertainty regarding actual values.
- The correlation between the presence of bacterial indicator organisms and pathogens of public health concern is highly uncertain.
- The method used to derive these criteria makes their application to data from local watersheds questionable. The criteria are based upon epidemiological studies of people recreating at bathing beaches that received bacteriological contamination via treated human wastewater. Applying these criteria to data collected from creeks where ingestion of the water is highly unlikely relative to a bathing beach is highly questionable.
- Sources of fecal indicators in the watershed likely include non-human sources (e.g., wildlife and domestic animals); non-human fecal contamination may pose a lower risk to water contact recreators. Recent research indicates that the source of fecal contamination is critical to understanding the human health risk associated with its contamination of recreational waters, and that the amount of human health risk in recreational waters varies with various fecal sources (USEPA 2011).

Table 5.20. Fecal coliform and *E. coli* levels measured in San Mateo County during WY2014.

Site ID	Creek Name	Site Name	*Fecal Coliform (MPN/100ml)*	*E. Coli (MPN/100ml)*	Sample Date
		Trigger Threshold	*400*	*410*	
204SMA060	San Mateo Creek	DeAnza Park	1700	1700	7/8/14
204SMA080		Sierra Drive	300	300	7/8/14
204SMA100		Tartan Trail	50	50	7/8/14
204SMA119		USGS Gage	8	4	7/8/14
204SMA110	Polhemus Creek	At Mouth	30	30	7/8/14

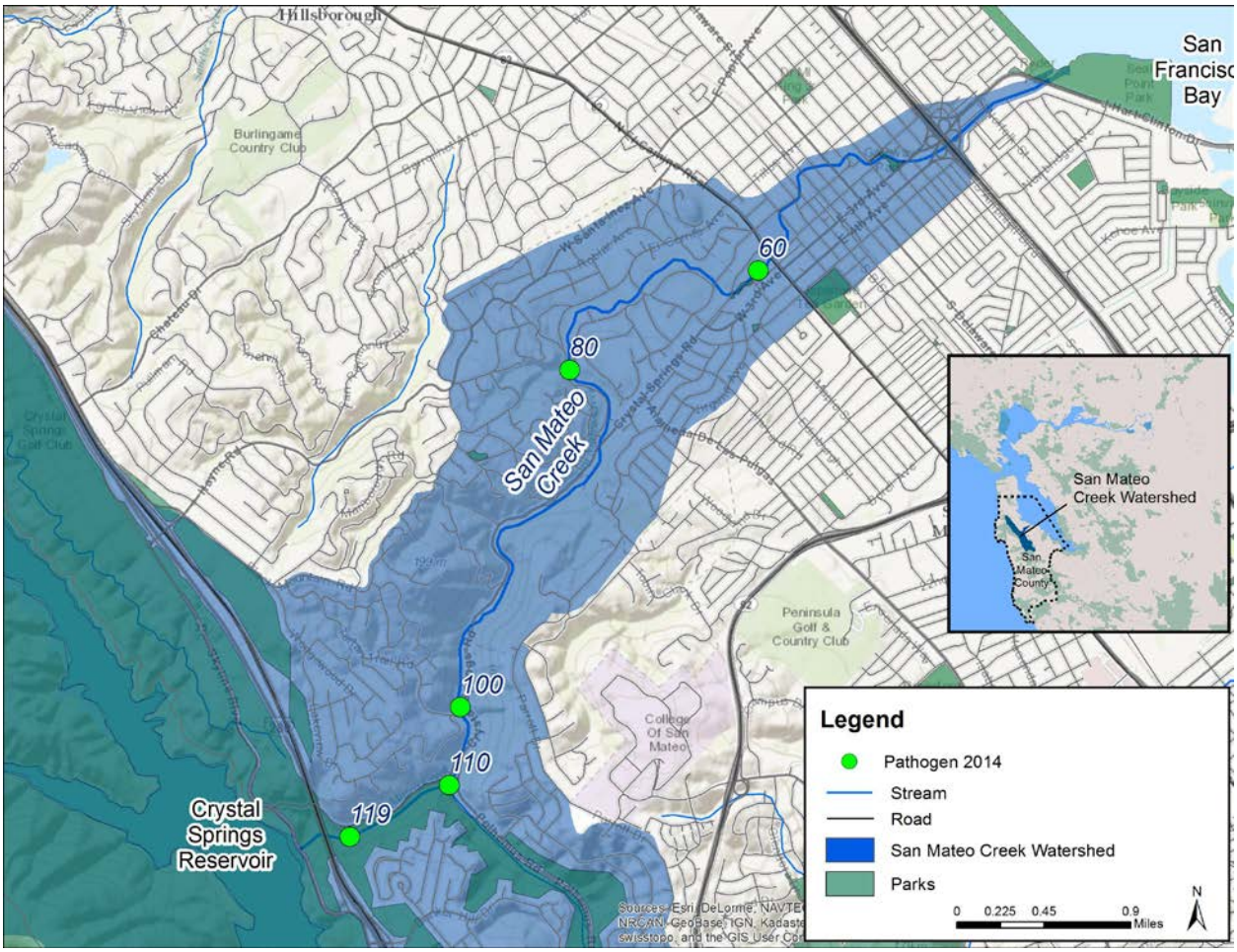

Figure 5.18. Pathogen indicator sampling stations in San Mateo Creek watershed, WY2014.

6.0 Conclusions

The following conclusions from the MRP creek status monitoring conducted during WY2014 in San Mateo County are based on the management questions presented in Section 1.0:

1) ***Are water quality objectives, both numeric and narrative, being met in local receiving waters, including creeks, rivers, and tributaries?***

2) ***Are conditions in local receiving water supportive of or likely supportive of beneficial uses?***

The first management question is addressed primarily by comparison of probabilistic and targeted monitoring data to the triggers defined in Table 4.2. A summary of trigger exceedances observed for each site is presented in Table 6.1. Sites where triggers are exceeded may indicate potential impacts to aquatic life or other Beneficial Uses and are considered for future evaluation of stressor source identification studies.

The second management question is addressed primarily through calculation of indices of biological integrity (IBI) using benthic macroinvertebrate and algae data collected at probabilistic sites. Biological condition scores were compared to physical habitat and water quality data collected synoptically with bioassessments to evaluate whether any correlations exist that may help explain the variation in scores.

Biological Condition

- The California Stream Condition Index (CSCI) tool was used to assess the biological condition for benthic macroinvertebrate data collected at probabilistic sites. There was one site rated as “likely intact” (CSCI score $\geq$ 0.92); one site rated as “likely altered” (CSCI score 0.79 – 0.92), and eight sites rated as “very likely altered” ($\leq$ 0.63).
- An Algae IBI based on a combination of soft algae and diatom metrics (referred to as “H20”) was used to evaluate benthic algae data collected synoptically with bioassessments at probabilistic sites. No condition categories have been developed for “H20” Algae IBI scores. The algae IBI results should be considered preliminary until additional data show that these tools perform well for evaluating algae data collected in San Mateo County creeks.
- Algae IBI scores ranged from 36 to 59. They were poorly correlated with CSCI scores (R^2 = 0.02), indicating different stressors may be impacting benthic macroinvertebrates compared to benthic algae.
- Physical habitat (PHAB) and riparian assessment (CRAM) scores were both poorly correlated with CSCI and Algae IBI scores. None of the environmental stressor variables were significantly correlated to CSCI or Algae IBI scores.
- There was very little difference in CSCI scores or Algae IBI scores between perennial (n=7) and non-perennial (n=3) sites. Both CSCI scores and Algae IBI scores had limited response to different levels of urbanization (calculated as percent impervious area).

Nutrients and Conventional Analytes

- Nutrients (nitrogen and phosphorus), algal biomass indicators, and other conventional analytes were measured in grab water samples collected concurrently with

bioassessments which were conducted in the spring season. The unionized ammonia concentration calculated for one sample (Cordilleras Creek; 204R01012) exceeded the trigger threshold. However, this result was flagged as questionable due to an elevated field pH (9.46) used in the calculation. No other samples exceeded the MRP trigger thresholds.

Chlorine

- Free chlorine and total chlorine residual concentrations were measured using field meters during spring bioassessments at ten sites and summer toxicity and sediment sampling at two sites. Twelve measurements were collected at ten sites during WY2014. Two of the 12 samples, both collected during the spring event, exceeded the threshold for total chlorine residual. Both sites (204R01012 – Cordilleras Creek; 204R01288 – Laurel Creek) are within the urban envelope where chlorine residuals are commonly detected. Laurel Creek was resampled for chlorine during the summer toxicity sampling event and did not exceed the trigger.

Water Toxicity

- Water toxicity samples were collected from two sites at a frequency of twice per year during 2014. No water toxicity samples exceeded the MRP trigger thresholds.

Sediment Toxicity and Chemistry

- Sediment toxicity and chemistry samples were collected concurrently with the summer water toxicity samples. Neither of the sites exceeded the MRP trigger for sediment toxicity; however, both sites exceeded the trigger threshold for sediment chemistry. Sediment chemistry trigger exceedances at both sites were the result of pyrethroid concentrations exceeding LC50s. Concentrations of metals associated with serpentinite geology contributed to the TEC trigger exceedance at Laurel Creek.

Spatial and Temporal Variability of Water Quality Conditions

- There was minimal spatial variability in water temperature across the five sites in Bear Creek watershed.

- Dissolved oxygen concentrations were similar between the two San Mateo Creek sites, but were slightly lower during Event 2 compared to Event 1.

Potential Impacts to Aquatic Life

- There were no exceedances of the Maximum Weekly Average Temperature (MWAT) threshold at any of the temperature monitoring sites, with the exception of site 205BRC010 in Bear Creek where 6% of the measurements exceeded MWAT (not a trigger exceedance). Similarly, the two continuous monitoring stations in San Mateo Creek did not exceed MWAT. These results suggest that water temperature is not a limiting factor for resident steelhead population at any of the sites.

- In general, dissolved oxygen concentrations at both sites monitored in San Mateo Creek met WARM and COLD WQOs. Increased summer releases below Crystal Springs

Reservoir in 2014 may have resulted in water quality conditions more supportive for aquatic life uses.

- Values for pH met WQOs at both sites in San Mateo Creek.

Potential Impacts to Water Contact Recreation

- In WY2014, pathogen indicator sites were focused in San Mateo Creek where a bacteria SSID study is in progress. Pathogen indicator triggers were exceeded at one of the five sites.

- It is important to recognize that pathogen indicator thresholds are based on human recreation at beaches receiving bacteriological contamination from human wastewater, and may not be applicable to conditions found in urban creeks. As a result, the comparison of pathogen indicator results to body contact recreation water quality objectives may not be appropriate and should be interpreted cautiously.

Table 6.1. Summary of SMCWPPP MRP trigger threshold exceedance analysis, WY2014. "No" indicates samples were collected but did not exceed the MRP trigger; "Yes" indicates an exceedance of the MRP trigger.

Station Number	Creek Name	Probabilistic Sites						Targeted Sites			
		Bioassessment	Nutrients	Chlorine	Water Toxicity	Sediment Toxicity	Sediment Chemistry	Temperature	Dissolved Oxygen	pH	Pathogen Indicators
202R00328	Pilarcitos Creek	No	No	No	--	--	--	--	--	--	--
202R00972	Arroyo de en Medio	Yes	No	No	--	--	--	--	--	--	--
202R01308	Pilarcitos Creek	Yes	No	No	No	No	Yes	--	--	--	--
204R01012	Cordilleras Creek	Yes	Yes[a]	Yes	--	--	--	--	--	--	--
204R01204	Burlingame Creek	Yes	No	No	--	--	--	--	--	--	--
204R01256	Arroyo Ojo de Agua	Yes	No	No	--	--	--	--	--	--	--
204R01268	Redwood Creek	Yes	No	No	--	--	--	--	--	--	--
204R01288	Laurel Creek	Yes	No	Yes	No	No	Yes	--	--	--	--
204R01460	Sanchez Creek	Yes	No	No	--	--	--	--	--	--	--
204SMA059	San Mateo Creek	--	--	--	--	--	--	No	No	No	--
204SMA060	San Mateo Creek	--	--	--	--	--	--	--	--	--	Yes
204SMA080	San Mateo Creek	--	--	--	--	--	--	No	No	No	No
204SMA100	San Mateo Creek	--	--	--	--	--	--	--	--	--	No
204SMA110	Polhemus Creek	--	--	--	--	--	--	--	--	--	No
204SMA119	San Mateo Creek	--	--	--	--	--	--	--	--	--	No
205ALA015	Alambique Creek	--	--	--	--	--	--	No	--	--	--
205BCR010	Bear Creek	--	--	--	--	--	--	No	--	--	--
205BCR050	Bear Creek	--	--	--	--	--	--	No	--	--	--
205BCR060	Bear Creek	--	--	--	--	--	--	No	--	--	--
205R01192	Corte Madera Creek	Yes	No	No	--	--	--	--	--	--	--
205WUN150	West Union Creek	--	--	--	--	--	--	No	--	--	--
205WUN650	West Union Creek	--	--	--	--	--	--	No	--	--	--

[a] The unionized ammonia concentration was flagged as questionable due to an unusually high field pH used in the calculation.

6.1 Management Implications

The Program's Creek Status Monitoring program (consistent with MRP Provision C.8.c) focuses on assessing the water quality condition of urban creeks in San Mateo County and identifying stressors and sources of impacts observed. Although the sample size from WY2014 (overall n=10) is not sufficient to develop statistically representative conclusions regarding the overall condition of all creeks, it is clear that most urban portions have likely or very likely altered populations of aquatic life indicators (e.g., aquatic macroinvertebrates). These conditions are likely the result of long-term changes in stream hydrology, channel geomorphology and in-stream habitat complexity, and other modifications to the watershed and riparian areas

associated with urban development that has occurred over the past 50 plus years in the contributing watersheds. Additionally, pyrethroid pesticides are present in creek sediments at concentrations known to adversely affect sensitive aquatic organisms (i.e., LC50s), and episodic or site specific increases in temperature and decreases in dissolved oxygen (particularly in lower creek reaches) are not optimal for aquatic life in local creeks.

SMCWPPP Permittees are actively implementing many stormwater management programs to address these and other stressors and associated sources of water quality conditions observed in local creeks, with the goal of protecting these natural resources. For example:

- In compliance with MRP Provision C.3, new and redevelopment projects in the Bay Area are now designed to more effectively reduce water quality and hydromodification impacts associated with urban development. Low impact development (LID) methods, such as rainwater harvesting and use, infiltration and biotreatment are now required as part of development and redevelopment projects. These LID measures are expected to reduce the impacts of urban runoff and associated impervious surfaces on stream health.

- In compliance with MRP Provision C.9, Permittees are implementing pesticide toxicity control programs that focus on source control and pollution prevention measures. The control measures include the implementation of integrated pest management (IPM) policies/ordinances, public education and outreach programs, pesticide disposal programs, the adoption of formal State pesticide registration procedures, and sustainable landscaping requirements for new and redevelopment projects. Through these efforts, it is estimated that the amount of pyrethroids observed in urban stormwater runoff will decrease by 80-90% over time, and in turn significantly reduce the magnitude and extent of toxicity in local creeks.

- Trash loadings to local creeks are also being reduced through implementation of new control measures in compliance with MRP Provision C.10 and other efforts by Permittees to reduce the impacts of illegal dumping directly into waterways. These actions include the installation and maintenance of trash capture systems, the adoption of ordinances to reduce the impacts of litter prone items, enhanced institutional controls such as street sweeping, and the on-going removal and control of direct dumping.

- In compliance with MRP Provisions C.2 (Municipal Operations), C.4 (Industrial and Commercial Site Controls), C.5 (Illicit Discharge Detection and Elimination), and C.6 (Construction Site Controls) Permittees continue to implement programs that are designed to prevent non-stormwater discharges during dry weather and reduce the exposure of contaminants to stormwater and sediment in runoff during rainfall events.

- In compliance with MRP Provision C.13, copper in stormwater runoff is reduced through implementation of controls such as architectural and site design requirements, street sweeping, and participation in statewide efforts to significantly reduce the level of copper vehicle brake pads.

Through the continued implementation of MRP-associated and other watershed stewardship programs, SMCWPPP anticipates that stream conditions and water quality in local creeks will continue to improve overtime. In the near term, toxicity observed in creeks should decrease as pesticide regulations better incorporate water quality concerns during the pesticide registration process. In the longer term, control measures implemented to “green” the “grey” infrastructure

and disconnect impervious areas constructed over the course of the past 50 plus years will take time to implement. Consequently, it may take several decades to observe the outcomes of these important, large-scale improvements to our watersheds in our local creeks. Long-term creek status monitoring programs designed to detect these changes over time are therefore beneficial to our collective understanding of the condition and health of our local waterways.

7.0 References

Colt, J. Internet source accessed 2014. Excel Table 7 complementing "Fish hatchery management, second edition" published by the American Fisheries Society (AFS). http://fisheries.org/hatchery

Atkinson, K. 2011. Evaluating Water Temperature and Turbidity Effects on Steelhead Life History Tactics in Alameda Creek Watershed. Technical Memorandum. Alameda Creek Fisheries Restoration Workgroup.

Barbour, M.T., J. Gerritsen, B.D. Snyder, and J.B. Stribling. 1999. Rapid Bioassessment Protocols for Use in Streams and Wadeable Rivers: Periphyton, Benthic Macroinvertebrates and Fish, Second Edition. EPA 841-B-99-002. U.S. Environmental Protection Agency; Office of Water; Washington, D.C.

Bay Area Stormwater Management Agency Association (BASMAA) Regional Monitoring Coalition. 2011. RMC Creek Status and Long-Term Trends Monitoring Plan.

Bay Area Stormwater Management Agency Association (BASMAA) Regional Monitoring Coalition. 2014a. Creek Status Monitoring Program Quality Assurance Project Plan, Final Draft Version 2.0. Prepared for BASMAA by EOA, Inc. on behalf of the Santa Clara Urban Runoff Pollution Prevention Program and the San Mateo Countywide Water Pollution Prevention Program, Applied Marine Sciences on behalf of the Alameda Countywide Clean Water Program, and Armand Ruby Consulting on behalf of the Contra Costa Clean Water Program. 80 pp plus appendices.

Bay Area Stormwater Management Agency Association (BASMAA) Regional Monitoring Coalition. 2014b. Creek Status Monitoring Program Standard Operating Procedures Version 2. Prepared for BASMAA by EOA, Inc. on behalf of the Santa Clara Urban Runoff Pollution Prevention Program and the San Mateo Countywide Water Pollution Prevention Program, Applied Marine Sciences on behalf of the Alameda Countywide Clean Water Program, and Armand Ruby Consulting on behalf of the Contra Costa Clean Water Program. 203 pp.

Brinkerhoff. 2013. Personal communication

Collins, J.N., E.D. Stein, M. Sutula, R. Clark, A.E. Fetscher, L. Grenier, C. Grosso, and A. Wiskind. 2008. California Rapid Assessment Method (CRAM) for Wetlands, v. 5.0.2. 157 pp.

Emerson, K., Russo, R.C., Lund, R.C., and Thurson, R.V. 1975. Aqueous ammonia equilibrium calculations: effects of pH and temperature. J. Fish. Res. Board of Canada 32:2379-2383.

Fetscher, A.E, L. Busse, and P.R. Ode. 2009. Standard Operating Procedures for Collecting Stream Algae Samples and Associated Physical Habitat and Chemical Data for Ambient Bioassessments in California. California State Water Resources Control Board Surface Water Ambient Monitoring Program (SWAMP) Bioassessment SOP 002. (Updated May 2010)

Fetscher, A.E., R. Stancheva, J.P. Kociolek, R.G. Sheath, E. Stein, R.D. Mazo and P. Ode. 2013a. Development and comparison of stream indices of biotic integrity using diatoms vs. non-diatom algae vs. a combination. Journal of Applied Phycology. Volume 25 no. 4. August 2013.

Fetscher, A.E., M.A. Sutula, L.B. Busse and E.D. Stein. 2013b. Condition of California Perennial, Wadeable Streams Based on Algal Indicators. Final Technical Report 2007-11. Prepared by Southern California Coastal Water Research Project and San Diego Regional Water Quality Control Board. Prepared for California State Water Board.

Herbst, D.B., and E.L. Silldorff. 2009. Development of a benthic macroinvertebrate index of biological integrity (IBI) for stream assessments in the Eastern Sierra Nevada of California. Sierra Nevada Aquatic Research Lab. Mammoth Lakes, CA.

Hill, B.H., Herlihy, A.T., Kaufmann, P.R., Stevenson, R.J., McCormick, F.H., and Burch Johnson C. 2000. Use of periphyton assemblage data as an index of biotic integrity. JNABS 19: 50-67.

Karr and Chu 1999. Restoring Life in Running Waters: Better Biological Monitoring. Island Press, Covelo, California.

Leidy, R.A., G.S. Becker, B.N. Harvey. 2005. Historical distribution and current status of steelhead/rainbow trout *(Oncorhynchus mykiss)* in streams of the San Francisco Estuary, California. Center for Ecosystem Management and Restoration, Oakland, CA.

MacDonald, D.D., C.G. Ingersoll, T.A. Berger. 2000. Development and Evaluation of Consensus-Based Sediment Quality Guidelines for Freshwater Ecosystems. Arch. Environ. Contam. Toxicol. 39, 20-31.

Mazor, R.D., A. Rehn, P.R. Ode, M. Engeln, K. Schiff, E. Stein, D. Gillett, D. Herbst, C.P. Hawkins. In review. Bioassessment in complex environments: Designing an index for consistent meaning in different settings.

Moyle, P. B. 2000. Inland Fishes of California. 2nd. edition. University of California Press, Berkeley, California.

Myrick, C.A. 1998. Temperature, genetic, and ration effects on juvenile rainbow trout (Oncorhynchus mykiss) bioenergetics. Ph.D. Dissertation, University of California, Davis, Davis, CA, 166 pp.

Myrick, C. A. and J.J. Cech, Jr. 2001. Bay-Delta Modeling Forum. Technical publication 01-1. Temperature effects on Chinook salmon and steelhead: a review focusing on California's Central Valley populations. Available at: http://www.pacificorp.com/File/File43061.pdf.

Ode, P.R. 2007. Standard Operating Procedures for Collection Macroinvertebrate Samples and Associated Physical and Chemical Data for Ambient Bioassessments in California. California State Water Resources Control Board Surface Water Ambient Monitoring Program (SWAMP) Bioassessment SOP 001.

Ode, P.R., A. Rehn, and J. May. 2005. Quantitative Tool for Assessing the Integrity of Southern Coastal California Streams, Environmental Management Vol. 35, No. 4, pp. 493-504.

Ode, P.R., T.M. Kincaid, T. Fleming and A.C. Rehn. 2011. Ecological Condition Assessments of California's Perennial Wadeable Streams: Highlights from the Surface Water Ambient Monitoring Program's Perennial Streams Assessment (PSA) (2000-2007). A Collaboration between the State Water Resources Control Board's Non-Point Source Pollution Control Program (NPS Program), Surface Water Ambient Monitoring Program (SWAMP), California Department of Fish and Game Aquatic Bioassessment Laboratory, and the U.S. Environmental Protection Agency.

Railsback, S.F. and K.A. Rose. 1999. Bioenergetics modeling of stream trout growth: temperature and food consumption effects. *Trans. Am. Fish. Soc*. 128:241-256.

Rehn, A.C., P.R. Ode, and J.T. May. 2005. Development of a benthic index of biotic integrity (B-IBI) for wadeable streams in northern coastal California and its application to regional 305(b) assessment. Report to the State Water Resources Control Board. California Department of Fish. Rancho Cordova, CA.

Rehn, A.C., J.T. May and P.R. Ode. 2008. An Index of Biotic Integrity (IBI) for Perennial Streams in California's Central Valley. Report to the State Water Resources Control Board. California Department of Fish. Rancho Cordova, CA.

Ruby, A. 2013. Review of pyrethroid, fipronil and toxicity monitoring data from California urban watersheds. Prepared for the California Stormwater Quality Association (CASQA) by Armand Ruby Consulting. 22 p + appendices.

San Francisco Regional Water Quality Control Board (SFRWQCB). 2009. Municipal Regional Stormwater NPDES Permit. Order R2-2009-0074, NPDES Permit No. CAS612008. 125 pp plus appendices.

San Francisco Regional Water Quality Control Board (SFRWQCB). 2007. Water Quality Monitoring and Bioassessment in Four San Francisco Bay Region Watersheds in 2003-2004: Kirker Creek, Mr. Diablo Creek, Petaluma River, and San Mateo Creek. Surface Water Ambient Monitoring Program. San Francisco Bay Regional Water Quality Control Board, Oakland, CA.

San Francisco Regional Water Quality Control Board (SFRWQCB). 2012. The Reference Site Study and the Urban Gradient Study Conducted in Selected San Francisco Bay Region Watersheds in 2008-2010 (Years 8 to 10). Surface Water Ambient Monitoring Program, San Francisco Bay Regional Water Quality Control Board, Oakland, CA.

San Francisco Regional Water Quality Control Board (SFRWQCB). 2013. Water Quality Control Plan. (Basin Plan). http://www.waterboards.ca.gov/sanfranciscobay/basin_planning.shtml.

San Mateo Countywide Water Pollution Prevention Program (SMCWPPP). 2014. Part A of the Integrated Monitoring Report.

San Mateo Countywide Water Pollution Prevention Program (SMCWPPP). 2000. Characterization of Imperviousness and Creek Channel Modifications for Six Watersheds in San Mateo County. Prepared by EOA, Inc. August 30, 2000.

Smith, J.J. and D.R. Harden. 2001. Adult steelhead passage in the Bear Creek watershed. Prepared for San Francisquito Watershed Council, c/o Acterra. 65 p.

Smith, J.J. and H.W. Li. 1983. Energetic factors influencing foraging tactics of juvenile steelhead trout, *Salmo gairdneri*. Pp. 173-180 in D.L.G. Noakes et al. (eds.), *Predators and Prey in Fishes*. Dr. W. Junk Publishers, The Hague.

Sogard, Susan M., Merz, Joseph E., Satterthwaite, William H., Beakes, Michael P., Swank, David R., Collins, Erin M., Titus, Robert G. and Mangel, Marc (2012): Contrasts in Habitat Characteristics and Life History Patterns of Oncorhynchus mykiss in California's Central Coast and Central Valley, Transactions of the American Fisheries Society, 141:3, 747-760.

Solek, C.W., E.D. Stein, and M. Sutula. 2011. Demonstration of an integrated watershed assessment using a three-tiered assessment framework. Wetlands Ecol Manage (2011)19:459-474.

Southern California Coastal Water Research Project (SCCWRP). 2007. Regional Monitoring of Southern California's Coastal Watersheds. Stormwater Monitoring Coalition Bioassessment Working Group, Technical Report 539. December 2007

Southern California Coastal Water Research Project (SCCWRP). 2012. Guide to evaluation data management for the SMC bioassessment program. 11 pp.

Stevens, D.L.Jr., and A.R. Olsen. 2004. Spatially Balanced Sampling of Natural Resources. Journal of the American Statistical Association 99(465):262-278.

Sullivan, K., Martin, D.J., Cardwell, R.D., Toll, J.E., and S. Duke. 2000. An analysis of the effects of temperature on salmonids of the Pacific Northwest with implications for selecting temperature criteria. Sustainable Ecosystems Institute, Portland, OR. December 2000.

USEPA. 1977. Temperature criteria for freshwater fish: protocol and procedures. Ecological Research Series., U.S. Environmental Protection Agency, EPA-600/3-77-061. 130 pp. [Also cited as Brungs and Jones. 1977].

USEPA. 1986. Quality criteria for water, 1986. Office of Water 440/5-86-001.

USEPA. 2000. U.S. Environmental Protection Agency Water Quality Standards; Establishment of Numeric Criteria for Priority Toxic Pollutants for the State of California. 40 CFR Part 131. Federal Register: May 18, 2000 (Volume 65, Number 97), Pages 31681-31719

USEPA. 2009. U.S. Environmental Protection Agency Office of Water, National Recommended Water Quality Criteria <http://water.epa.gov/scitech/swguidance/standards/current/index.cfm>http://water.epa.gov/scitech/swguidance/standards/current/index.cfm

USEPA. 2011. Using microbial source tracking to support TMDL development and implementation. Prepared by Tetra Tech, Inc. and Herrera Environmental Consultants.

USEPA. 2012. Recreational Water Quality Criteria. Office of Water 820-F-12-058.

ATTACHMENTS

Attachment A
Site Evaluation Details

Attachment A. SMCWPPP Site Evaluation Details for WY 2012 – 2014.

Station Code	Stratum	Agency Code	Evaluation Date	Target Status Code	Target Status Detail
204R00008	SM_R2_Urb	SMCWPPP	2012	TNS	TNS_PD
202R00012	SM_R2_Nonurb	SWAMP	2012	NT	NT_NLSF
202R00024	SM_R2_Nonurb	SMCWPPP	2012	T	Target
202R00028	SM_R2_Urb	SMCWPPP	2012	TNS	TNS_IA
202R00038	SM_R2_Nonurb	SWAMP	2012	T	Target
204R00040	SM_R2_Urb	SMCWPPP	2012	NT	NT_NLSF
202R00054	SM_R2_Nonurb	SWAMP	2012	TNS	TNS_PD
202R00056	SM_R2_Nonurb	SWAMP	2012	TNS	TNS_PD
202R00072	SM_R2_Nonurb	SMCWPPP	2012	T	Target
202R00076	SM_R2_Nonurb	SMCWPPP	2012	TNS	TNS_PD
202R00087	SM_R2_Urb	SMCWPPP	2012	T	Target
205R00088	SM_R2_Urb	SMCWPPP	2012	T	Target
202R00102	SM_R2_Nonurb	SWAMP	2012	NT	NT_NLSF
202R00104	SM_R2_Nonurb	SWAMP	2012	T	Target
202R00120	SM_R2_Nonurb	SMCWPPP	2013	TNS	TNS_PD
202R00136	SM_R2_Nonurb	SMCWPPP	2013	NT	NT_NLSF
202R00140	SM_R2_Urb	SMCWPPP	2012	TNS	TNS_IA
202R00150	SM_R2_Nonurb	SWAMP	2013	T	Target
202R00152	SM_R2_Nonurb	SWAMP	2013	TNS	TNS_PD
202R00166	SM_R2_Nonurb	SWAMP	2012	T	Target
205R00168	SM_R2_Urb	SMCWPPP	2012	T	Target
204R00180	SM_R2_Urb	SMCWPPP	2012	T	Target
202R00184	SM_R2_Nonurb	SMCWPPP	2013	TNS	TNS_IA
204R00200	SM_R2_Urb	SMCWPPP	2012	T	Target
202R00204	SM_R2_Urb	SMCWPPP	2012	TNS	TNS_IA
202R00214	SM_R2_Nonurb	SWAMP	2013	T	Target
202R00216	SM_R2_Nonurb	SMCWPPP	2013	TNS	TNS_PD
202R00230	SM_R2_Nonurb	SMCWPPP	2013	TNS	TNS_IA
204R00232	SM_R2_Urb	SMCWPPP	2012	T	Target
202R00243	SM_R2_Nonurb	SMCWPPP	2013	NT	NT_NLSF
204R00244	SM_R2_Urb	SMCWPPP	2012	T	Target
202R00248	SM_R2_Nonurb	SMCWPPP	2013	T	Target
202R00250	SM_R2_Nonurb	SMCWPPP	2013	TNS	TNS_PD
204R00264	SM_R2_Urb	SMCWPPP	2012	NT	NT_NC
202R00268	SM_R2_Nonurb	SWAMP	2013	T	Target
202R00280	SM_R2_Nonurb	SMCWPPP	2013	T	Target
202R00284	SM_R2_Urb	SMCWPPP	2012	T	Target
202R00294	SM_R2_Nonurb	SWAMP	2013	TNS	TNS_IA

Station Code	Stratum	Agency Code	Evaluation Date	Target Status Code	Target Status Detail
205R00296	SM_R2_Nonurb	SWAMP	2013	T	Target
205R00307	SM_R2_Urb	SMCWPPP	2012	TNS	TNS_PD
202R00312	SM_R2_Nonurb	SWAMP	2014	T	Target
202R00328	SM_R2_Nonurb	SMCWPPP	2014	T	Target
204R00332	SM_R2_Nonurb	SMCWPPP	2014	TNS	TNS_IA
202R00344	SM_R2_Nonurb	SMCWPPP	2014	NT	NT_NLSF
202R00376	SM_R2_Nonurb	SWAMP	2014	T	Target
204R00424	SM_R2_Urb	SMCWPPP	2012	NT	NT_NLSF
204R00436	SM_R2_Urb	SCVURPPP	2013	T	Target
204R00500	SM_R2_Urb	SMCWPPP	2012	NT	NT_P
204R00520	SM_R2_Urb	SMCWPPP	2013	T	Target
202R00588	SM_R2_Urb	SMCWPPP	2012	NT	NT_P
205R00616	SM_R2_Urb	SMCWPPP	2013	TNS	TNS_PD
202R00652	SM_R2_Urb	SMCWPPP	2013	TNS	TNS_IA
204R00680	SM_R2_Urb	SMCWPPP	2013	T	Target
204R00692	SM_R2_Urb	SMCWPPP	2013	NT	NT_NLSF
204R00712	SM_R2_Urb	SMCWPPP	2012	NT	NT_T
202R00716	SM_R2_Urb	SMCWPPP	2013	TNS	TNS_IA
205R00728	SM_R2_Urb	SMCWPPP	2013	NT	NT_NLSF
205R00792	SM_R2_Urb	SMCWPPP	2013	NT	NT_NLSF
204R00807	SM_R2_Urb	SMCWPPP	2013	T	Target
205R00808	SM_R2_Urb	SMCWPPP	2013	TNS	TNS_PD
205R00872	SM_R2_Urb	SMCWPPP	2013	T	Target
204R00884	SM_R2_Urb	SMCWPPP	2013	T	Target
202R00908	SM_R2_Urb	SMCWPPP	2013	T	Target
204R00936	SM_R2_Urb	SMCWPPP	2013	NT	NT_NLSF
204R00948	SM_R2_Urb	SMCWPPP	2013	NT	NT_AGDITCH
202R00972	SM_R2_Urb	SMCWPPP	2014	T	Target
205R00984	SM_R2_Urb	SMCWPPP	2013	T	Target
204R01012	SM_R2_Urb	SMCWPPP	2014	T	Target
204R01032	SM_R2_Urb	SMCWPPP	2013	NT	NT_NLSF
205R01047	SM_R2_Urb	SMCWPPP	2014	NT	NT_NC
202R01052	SM_R2_Urb	SMCWPPP	2014	TNS	TNS_IA
202R01164	SM_R2_Urb	SMCWPPP	2014	TNS	TNS_PD
205R01192	SM_R2_Urb	SMCWPPP	2014	T	Target
204R01204	SM_R2_Urb	SMCWPPP	2014	T	Target
204R01224	SM_R2_Urb	SMCWPPP	2014	TNS	TNS_IA
202R01228	SM_R2_Urb	SMCWPPP	2014	TNS	TNS_IA
204R01256	SM_R2_Urb	SMCWPPP	2014	T	Target
204R01268	SM_R2_Urb	SMCWPPP	2014	T	Target

Station Code	Stratum	Agency Code	Evaluation Date	Target Status Code	Target Status Detail
204R01288	SM_R2_Urb	SMCWPPP	2014	T	Target
202R01308	SM_R2_Urb	SMCWPPP	2014	T	Target
205R01331	SM_R2_Urb	SMCWPPP	2014	TNS	TNS_PD
202R01356	SM_R2_Urb	SMCWPPP	2014	U	U_AU
205R01384	SM_R2_Urb	SMCWPPP	2014	NT	NT_NLSF
202R01420	SM_R2_Urb	SMCWPPP	2014	TNS	TNS_IA
204R01448	SM_R2_Urb	SMCWPPP	2014	U	U_AU
204R01460	SM_R2_Urb	SMCWPPP	2014	T	Target
202R01484	SM_R2_Urb	SMCWPPP	2014	NT	NT_NLSF
204R01524	SM_R2_Urb	SMCWPPP	2014	U	U_AU
205R01560	SM_R2_Urb	SMCWPPP	2014	NT	NT_NLSF
202R01564	SM_R2_Urb	SMCWPPP	2014	U	U_AU
205R01587	SM_R2_Urb	SMCWPPP	2014	U	U_AU
202R01612	SM_R2_Urb	SMCWPPP	2014	U	U_AU
202R01676	SM_R2_Urb	SMCWPPP	2014	U	U_AU
205R01704	SM_R2_Urb	SMCWPPP	2014	U	U_AU
204R01716	SM_R2_Urb	SMCWPPP	2014	U	U_AU
204R01815	SM_R2_Urb	SMCWPPP	2014	U	U_AU
205R01816	SM_R2_Urb	SMCWPPP	2014	U	U_AU

Code	Description
TNS: target not sampleable	
TNS_PD	Access permanently denied OR no owner response, so access effectively denied
TNS_NR	No response from owners
TNS_TD	Access temporarily denied or temporarily inaccessible for other reasons
TNS_TNW	Temporarily no water due to water management activities
TNS_IA	Terrain is steep and unsafe for crews, and/or channel is too choked with vegetation to sample
TNS_DIST	Physically inaccessible - cannot hike round trip and sample in one day, and/or no good roads to access.
NT: non-target	
NT_W	Wetland
NT_NLSF	No/low spring flow
NT_H	Human hazards; unsafe for field crews
NT_NW	Non-wadable
NT_NC	Not a stream channel
NT_AGDITCH	Agricultural ditch; not natural, historic receiving water
NT_P	Pipeline
NT_T	Tidally influenced
NT_RI	Reservoir or impoundment

Attachment B
QA/QC Details

Water and Sediment Chemistry Field Duplicates

Included in this attachment are the results of water and chemistry field duplicate samples taken by SMCWPPP in 2012 and 2013. The following tables are included:

- Table B-1. 2014 Water Chemistry Field Duplicate Site 205R01308
- Table B-3. 2012 Sediment Chemistry - Field Duplicate Results and QA Results
- Table B-4. 2013 Sediment Chemistry - Field Duplicate Results and QA Results
- Table B-5. 2012 Pathogen Sample and Field Duplicate Results
- Table B-6. 2013 Pathogen Sample and Field Duplicate Results

Note for all of the above tables: In accordance with the RMC QAPP, if the native concentration of either sample is less than the reporting limit, the RPD is not applicable.

Table B-2. 2014 Water Chemistry Field Duplicate Results and QA Results for Site 202R01308

Sample Date	SampleID	Analyte Name	Fraction Name	Unit Name	Result	DUP Result	RPD	Exceeds MQO (>25%)
7/May/2014	202R01308-W-02 202R01308-W-52	Alkalinity as CaCO3	Total	mg/L	132	132	0%	No
7/May/2014	202R01308-W-01 202R01308-W-51	Ammonia as N	Total	mg/L	ND	ND	0%	No
7/May/2014	202R01308-W-08 202R01308-W-58	Ash Free Dry Mass	Fixed	g/m^2	79.36	72.38	-3%	No
7/May/2014	202R01308-W-02 202R01308-W-52	Bicarbonate	Total	mg/L	132	132	0%	No
7/May/2014	202R01308-W-02 202R01308-W-52	Carbonate	Total	mg/L	ND	ND	0%	No
7/May/2014	202R01308-W-02 202R01308-W-52	Chloride	Dissolved	mg/L	33	32	3%	No
7/May/2014	202R01308-W-07 202R01308-W-57	Chlorophyll a	Particulate	mg/m^2	4.21	5.76	31%	Yes
7/May/2014	202R01308-W-06 202R01308-W-56	Dissolved Organic Carbon	Dissolved	mg/L	2.4	2.3	4%	No
7/May/2014	202R01308-W-02 202R01308-W-52	Hydroxide	Total	mg/L	ND	ND	0%	No
7/May/2014	202R01308-W-02 202R01308-W-52	Nitrate as N	Dissolved	mg/L	0.59	0.58	2%	No
7/May/2014	202R01308-W-02 202R01308-W-52	Nitrite as N	Total	mg/L	ND	ND	0%	No
7/May/2014	202R01308-W-01 202R01308-W-51	Nitrogen, Total Kjeldahl	None	mg/L	0.44	0.35	23%	No
7/May/2014	202R01308-W-05 202R01308-W-55	Ortho Phosphate as P	Dissolved	mg/L	0.095	0.093	2%	No
7/May/2014	202R01308-W-01 202R01308-W-51	Phosphorus as P	Total	mg/L	0.1	0.1	0%	No
7/May/2014	202R01308-W-04 202R01308-W-54	Silica as SiO2	Total	mg/L	18	18	0%	No
7/May/2014	202R01308-W-03 202R01308-W-53	Suspended Sediment Concentration	Particulate	mg/L	J2.5	4.5	57%	Yes

Note: Highlighted rows exceed MQO (>25%).

Table B-3. 2014 Sediment Chemistry Field Duplicate Results and QA Results for Site 202R01308

Method Name	Analyte Name	Unit	Sample Result	Field Duplicate Result	Relative Percent Difference	Exceeds MQO (>25%)
EPA 8270C	Acenaphthene	ng/g dw	ND	ND	N/A	No
EPA 8270C	Acenaphthylene	ng/g dw	ND	ND	N/A	No
EPA 8270C	Anthracene	ng/g dw	ND	ND	N/A	No
EPA 6020	Arsenic	mg/Kg dw	1.9	2	-5%	No
EPA 8270C	Benz(a)anthracene	ng/g dw	J3.2	J3.2	N/A	No
EPA 8270C	Benzo(a)pyrene	ng/g dw	ND	ND	N/A	No
EPA 8270C	Benzo(b)fluoranthene	ng/g dw	ND	ND	N/A	No
EPA 8270C	Benzo(e)pyrene	ng/g dw	ND	ND	N/A	No
EPA 8270C	Benzo(g,h,i)perylene	ng/g dw	ND	ND	N/A	No
EPA 8270C	Benzo(k)fluoranthene	ng/g dw	ND	ND	N/A	No
EPA 8270M_NCI	Bifenthrin	ng/g dw	0.55	0.65	-17%	No
EPA 8270C	Biphenyl	ng/g dw	ND	ND	N/A	No
EPA 6020	Cadmium	mg/Kg dw	0.25	0.28	-11%	No
EPA 8081A	Chlordane, cis-	ng/g dw	ND	ND	N/A	No
EPA 8081A	Chlordane, trans-	ng/g dw	ND	ND	N/A	No
EPA 6020	Chromium	mg/Kg dw	11	11	0%	No
EPA 8270C	Chrysene	ng/g dw	19	J17	N/A	No
EPA 6020	Copper	mg/Kg dw	6.8	7	-3%	No
EPA 8270M_NCI	Cyfluthrin, total	ng/g dw	0.26	0.23	12%	No
EPA 8270M_NCI	Cyhalothrin, Total lambda-	ng/g dw	ND	ND	N/A	No
EPA 8270M_NCI	Cypermethrin, total	ng/g dw	ND	J0.097	N/A	No
EPA 8081A	DDD(o,p')	ng/g dw	ND	ND	N/A	No
EPA 8081A	DDD(p,p')	ng/g dw	ND	ND	N/A	No
EPA 8081A	DDE(o,p')	ng/g dw	ND	ND	N/A	No
EPA 8081A	DDE(p,p')	ng/g dw	1.3	1.2	8%	No
EPA 8081A	DDT(o,p')	ng/g dw	ND	ND	N/A	No
EPA 8081A	DDT(p,p')	ng/g dw	ND	ND	N/A	No
EPA 8081A	Decachlorobiphenyl(Surrogate)	% recovery	91	77	17%	No
EPA 8270M_NCI	Deltamethrin/Tralomethrin	ng/g dw	J0.17	J0.18	N/A	No
EPA 8270C	Dibenz(a,h)anthracene	ng/g dw	ND	ND	N/A	No
EPA 8270C	Dibenzothiophene	ng/g dw	ND	ND	N/A	No
EPA 8081A	Dieldrin	ng/g dw	ND	ND	N/A	No
EPA 8270C	Dimethylnaphthalene, 2,6-	ng/g dw	J3.5	ND	N/A	N/A
EPA 8081A	Endrin	ng/g dw	ND	ND	N/A	No
EPA 8270M_NCI	Esfenvalerate/Fenvalerate, total	ng/g dw	ND	ND	N/A	No
EPA 8270M_NCI	Esfenvalerate-d6-1(Surrogate)	% recovery	102	105	-3%	No
EPA 8270M_NCI	Esfenvalerate-d6-2(Surrogate)	% recovery	105	105	0%	No
EPA 8270C	Fluoranthene	ng/g dw	11	9.8	12%	No
EPA 8270C	Fluorene	ng/g dw	J3.2	ND	N/A	N/A
EPA 8270C	Fluorobiphenyl, 2-(Surrogate)	% recovery	67	70	-4%	No

Table B-3. 2014 Sediment Chemistry Field Duplicate Results and QA Results for Site 202R01308

Method Name	Analyte Name	Unit	Sample Result	Field Duplicate Result	Relative Percent Difference	Exceeds MQO (>25%)
EPA 8081A	HCH, gamma-	ng/g dw	ND	ND	N/A	No
EPA 8081A	Heptachlor Epoxide	ng/g dw	ND	ND	N/A	No
EPA 8270C	Indeno(1,2,3-c,d)pyrene	ng/g dw	ND	ND	N/A	No
EPA 6020	Lead	mg/Kg dw	4.9	4.8	2%	No
EPA 7471A	Mercury	mg/Kg dw	0.035	0.029	19%	No
EPA 8270C	Methylnaphthalene, 1-	ng/g dw	ND	ND	N/A	No
EPA 8270C	Methylnaphthalene, 2-	ng/g dw	J3.1	ND	N/A	N/A
EPA 8270C	Methylphenanthrene, 1-	ng/g dw	ND	ND	N/A	No
EPA 8270C	Naphthalene	ng/g dw	ND	ND	N/A	No
EPA 6020	Nickel	mg/Kg dw	11	12	-9%	No
EPA 8270C	Nitrobenzene-d5(Surrogate)	% recovery	71	83	-16%	No
EPA 8270M_NCI	Permethrin, cis-	ng/g dw	1.4	0.65	73%	Yes
EPA 8270M_NCI	Permethrin, trans-	ng/g dw	ND	ND	N/A	No
EPA 8270C	Perylene	ng/g dw	ND	ND	N/A	No
EPA 8270C	Phenanthrene	ng/g dw	14	12	15%	No
EPA 8270C	Pyrene	ng/g dw	13	12	8%	No
EPA 8270C	Terphenyl-d14(Surrogate)	% recovery	76	72	5%	No
EPA 8081A	Tetrachloro-m-xylene(Surrogate)	% recovery	93	79	16%	No
EPA 9060	Total Organic Carbon	%	0.96	0.96	0%	No
EPA 6020	Zinc	mg/Kg dw	58	58	0%	No
Plumb, 1981, GS	Clay, Fine <0.00098 mm	%	1.17	1.16	1%	No
Plumb, 1981, GS	Clay, Medium 0.00098 to <0.00195 mm	%	1.38	1.09	23%	No
Plumb, 1981, GS	Clay, Coarse 0.00195 to <0.0039 mm	%	0.89	1.21	-30%	Yes
Plumb, 1981, GS	Silt, V. Fine 0.0039 to <0.0078 mm	%	1.03	1.07	-4%	No
Plumb, 1981, GS	Silt, Fine 0.0078 to <0.0156 mm	%	1.52	1.6	-5%	No
Plumb, 1981, GS	Silt, Medium 0.0156 to <0.031 mm	%	2.5	2.41	4%	No
Plumb, 1981, GS	Silt, Coarse 0.031 to <0.0625 mm	%	4.12	3.76	9%	No
Plumb, 1981, GS	Sand, V. Fine 0.0625 to <0.125 mm	%	4.99	5.04	-1%	No
Plumb, 1981, GS	Sand, Fine 0.125 to <0.25 mm	%	5.75	6.17	-7%	No
Plumb, 1981, GS	Sand, Medium 0.25 to <0.5 mm	%	30.99	31.37	-1%	No
Plumb, 1981, GS	Sand, Coarse 0.5 to <1.0 mm	%	42.3	42.04	1%	No
Plumb, 1981, GS	Sand, V. Coarse 1.0 to <2.0 mm	%	3.01	2.82	7%	No
Plumb, 1981, GS	Granule, 2.0 to <4.0 mm	%	0.34	0.26	27%	Yes
Plumb, 1981, GS	Pebble, Small 4 to <8 mm	%	ND	ND	N/A	No
Plumb, 1981, GS	Pebble, Medium 8 to <16 mm	%	ND	ND	N/A	No
Plumb, 1981, GS	Pebble, Large 16 to <32 mm	%	ND	ND	N/A	No
Plumb, 1981, GS	Pebble, V. Large 32 to <64 mm	%	ND	ND	N/A	No

Notes: Highlighted rows exceed MQO (>25%).
ND: non-detect value less than the Method Detection Limit (MDL)
J: measurement was less than the Reporting Limit (RL) but above MDL
NA: Relative Percent Difference (RPD) could not be calculated

Table B-5. 2014 Pathogen Sample and Laboratory Duplicate Results

County	Parameter	Unit	Sample Result	Field Duplicate Result	Relative Percent Difference	Exceeds MQO
ACCWP	E. Coli	MPN/100mL	2200	1700	26%	Yes
ACCWP	Fecal Coliform	MPN/100mL	2200	1700	26%	Yes
CCCWP	E. Coli	MPN/100mL	1100	500	75%	Yes
CCCWP	Fecal Coliform	MPN/100m:	1100	1100	0%	No

Appendix B

POC Loads Monitoring Progress Report, Water Years 2012, 2013, and 2014

Pollutants of concern (POC) loads monitoring progress report, water years (WYs) 2012, 2013, and 2014

Prepared by

Alicia Gilbreath, Jennifer Hunt, Jing Wu, Patrick Kim, and Lester McKee

San Francisco Estuary Institute, Richmond, California

On

January 20, 2015

For

Bay Area Stormwater Management Agencies Association (BASMAA)

And

Regional Monitoring Program for Water Quality in San Francisco Bay (RMP)
Sources Pathways and Loadings Workgroup (SPLWG)
Small Tributaries Loading Strategy (STLS)

Acknowledgements

We appreciate the support and guidance from members of the Sources, Pathways and Loadings Workgroup of the Regional Monitoring Program for Water Quality in San Francisco Bay. The detailed work plan behind this work was developed through the Small Tributaries Loading Strategy (STLS) during a series of meetings in the summer of 2011. Local members on the STLS at that time were Arleen Feng, Lucy Buchan, Khalil Abusaba, Jamison Crosby, and Chris Sommers (for BASMAA); and Richard Looker, Jan O'Hara, and Tom Mumley (for the Water Board). Project assistance during planning and implementation of the field components was also provided by ADH Environmental (Lower Marsh Creek and San Leandro Creek), Balance Hydrologics (Guadalupe River), and Kinnetic Laboratories, Inc. (Pulgas Creek South) as contractors for ACCWP, CCCWP, SCVURPPP and SMCWPPP respectively. SFEI field and logistical support over the three-year project was provided by David Gluchowski, Emily Novick, April Robinson, Patrick Kim, Don Yee, and Rachel Eastman. SFEI's data management team is acknowledged for their diligent delivery of quality assured well-managed data. Over the three-year duration of this project, this team included: Cristina Grosso, Amy Franz, John Ross, Don Yee, Adam Wong, and Michael Weaver. Pete Wilde (ADH Environmental), Chris Sommers, Bonnie DeBerry, and Lisa Sabin (EOA Inc.), and Arleen Feng (ACCWP) provided helpful written reviews of this report. This project was completed with funding provided by the Bay Area Stormwater Management Agencies Association (BASMAA) and the Regional Monitoring Program for Water Quality in San Francisco Bay (RMP).

This progress report can be cited as:

Gilbreath, A.N., Hunt, J.A., Wu, J., Kim, P.S., and McKee, L.J., 2015. Pollutants of concern (POC) loads monitoring progress report, water years (WYs) 2012, 2013, and 2014. A technical report prepared for the Regional Monitoring Program for Water Quality in San Francisco Bay (RMP), Sources, Pathways and Loadings Workgroup (SPLWG), Small Tributaries Loading Strategy (STLS). Contribution No. 741. San Francisco Estuary Institute, Richmond, California.

Table of contents

1. Introduction 5
2. Field methods 6
2.1. Watershed physiography, sampling locations, and sampling methods 6
2.2. Loads computational methods 10
3. Continuous data quality assurance 13
3.1. Continuous data quality assurance methods 13
3.2. Continuous data quality assurance summary 14
4. Laboratory analysis and quality assurance 18
4.1. Sample preservation and laboratory analysis methods 18
4.2. Quality assurance methods for pollutants of concern concentration data 22
4.2.1. Holding Times 22
4.2.2 Sensitivity 22
4.2.3 Blank Contamination 22
4.2.4 Precision 22
5 Results 24
5.2 Project Quality Assurance Summary 24
5.3 Climate and flow at the sampling locations during water years 2012, 2013, and 2014 31
5.4 Concentrations of pollutants of concern during sampling to-date 33
5.5 Loads of pollutants of concern computed for each sampling location 37
5.5. Comparison of regression slopes and normalized loads estimates between watersheds 39
6. Conclusions and next steps 41
6.1. Current and future uses of the data 41
6.2. What data gaps remain at current loads stations? 42
6.3. Next Steps 45
7. References 46
8. Detailed information for each sampling location 56
8.1. Marsh Creek 56
8.2. North Richmond Pump Station 64
8.3. San Leandro Creek 71
8.3. Guadalupe River 81

8.3. Sunnyvale East Channel 90
8.6. Pulgas Creek South Pump Station 100
Atachment 1. Quality Assurance information 109
Attachment 2. Intercomparison Studies 131
Trace Elements 132
Copper 132
Total Mercury 133
Methylmercury 134
Selenium 135
Hardness 136
Suspended Sediment Concentration 137
Nutrients 138
Pyrethroids 141

1. Introduction

The San Francisco Regional Water Quality Control Board (Water Board) has determined that San Francisco Bay is impaired by mercury and PCBs due to threats to wildlife and human consumers of fish from the Bay. These contaminants persist in the environment and accumulate in aquatic food webs (SFRWRCB 2006; SFRWRCB, 2008). The Water Board has identified urban runoff from local watersheds as a pathway for pollutants of concern into the Bay, including mercury and PCBs. The Municipal Regional Stormwater Permit (MRP; SFRWRCB, 2009) contains several provisions requiring studies to measure local watershed loads of suspended sediment (SS), total organic carbon (TOC), polychlorinated biphenyl (PCB), total mercury (HgT), total methylmercury (MeHgT), nitrate-N (NO3), phosphate-P (PO4), and total phosphorus (TP) (provision C.8.e), as well as other pollutants covered under provision C.14. (e.g. legacy pesticides, PBDEs, and selenium).

Four Bay Area Stormwater Programs[1], represented by the Bay Area Stormwater Management Agencies Association (BASMAA), collaborated with the San Francisco Bay Regional Monitoring Program (RMP) to develop an alternative strategy allowed by Provision C.8.e of the MRP, known as the Small Tributaries Loading Strategy (STLS) (SFEI, 2009). An early version of the STLS provided an initial outline of the general strategy and activities to address four key management questions (MQs) that are found in MRP provision C.8.e:

> MQ1. Which Bay tributaries (including stormwater conveyances) contribute most to Bay impairment from POCs;
>
> MQ2. What are the annual loads or concentrations of POCs from tributaries to the Bay;
>
> MQ3. What are the decadal-scale loading or concentration trends of POCs from small tributaries to the Bay; and,
>
> MQ4. What are the projected impacts of management actions (including control measures) on tributaries and where should these management actions be implemented to have the greatest beneficial impact.

Since then, a Multi-Year-Plan (MYP) has been written (BASMAA, 2011) and updated twice (BASMAA, 2012; BASMAA, 2013). The MYP provides a comprehensive description of activities that will be implemented over the next 5-10 years to provide information and comply with the MRP. The MYP provides rationale for the methods and locations of proposed activities to answer the four MQs listed above. Activities include modeling using the regional watershed spreadsheet model (RWSM) to estimate regional scale loads (Lent and McKee, 2011; Lent et al., 2012; McKee et al., 2014), and pollutant characterization and loads monitoring in local tributaries beginning Water Year (WY) 2011 (McKee et al.,

[1] Alameda Countywide Clean Water Program, Contra Costa Clean Water Program, San Mateo Clean Water Pollution Prevention Program and Santa Clara Urban Runoff Pollution Prevention Program conduct monitoring and other activities on behalf of MRP Permittees in the four largest Bay Area counties.

2012), that continued in WY 2012 (McKee et al., 2013), WY 2013 (Gilbreath et al., 2014), and was largely completed in WY 2014 (this report).

The purpose of this report is to describe data collected during all three WYs (2012, 2013, and 2014) in compliance with MRP provision C.8.e., following the standard report content described in provision C.8.g.vi. The study design (selected watersheds and sampling locations, analytes, sampling methodologies and frequencies) as outlined in the MYP was developed to assess concentrations and loads in watersheds that are considered to likely be important watersheds in relation to sensitive areas of the Bay margin (MQ1):

- Lower Marsh Creek (Hg);
- North Richmond Pump Station (Hg and PCBs);
- San Leandro Creek below Chabot dam (Hg);
- Guadalupe River (Hg and PCBs);
- Sunnyvale East Channel (PCBs); and
- Pulgas Creek Pump Station South (PCBs).

Loads monitoring provides verification data for the RWSM (MQ2), and is intended to provide baseline data to assess long term loading trends (MQ3) in relation to management actions (MQ4). This report was structured to allow annual updates after each subsequent winter season of data collection. It should be noted that the sampling design described in this report (and modeling design: Lent and McKee, 2011; Lent et al., 2012; McKee et al., 2014) was focused mainly on addressing MQ2. During the next permit term (perhaps beginning in 2015), there will be an increasing focus towards finding high leverage watersheds and source areas within watersheds (MQ 1) for management focus (MQ4). A parallel report (the "POC synthesis report" (SFEI in preparation)) is intended to document progress to date towards addressing management questions and the rationale for changed monitoring design going forward that more carefully addresses MQ1 and MQ4.

2. Field methods

2.1. Watershed physiography, sampling locations, and sampling methods

The San Francisco Bay estuary is surrounded by nine highly urbanized counties with a total population greater than seven million people (US Census Bureau, 2010). Although urban runoff from upwards of 300 small tributaries (note the number is dependent upon how the areas are lumped or split) flowing from the adjacent landscape represents only about 6% of the total freshwater input to the San Francisco Bay, this input has broadly been identified as a significant source of pollutants of concern (POCs) to the estuary (Davis et al., 2007; Oram et al., 2008; Davis et al., 2012; Gilbreath et al., 2012). Four watershed sites were sampled in WY 2012 and two additional watershed sites were added in WY 2013 and WY 2014 (Figure 1; Table 1). The sites were distributed throughout the counties where load monitoring was required by the MRP. The selected watersheds include areas with urban and industrial land uses, watersheds where stormwater programs are planning enhanced management actions to reduce PCB and mercury discharges, and watersheds with historic mercury or PCB occurrences or related management concerns.

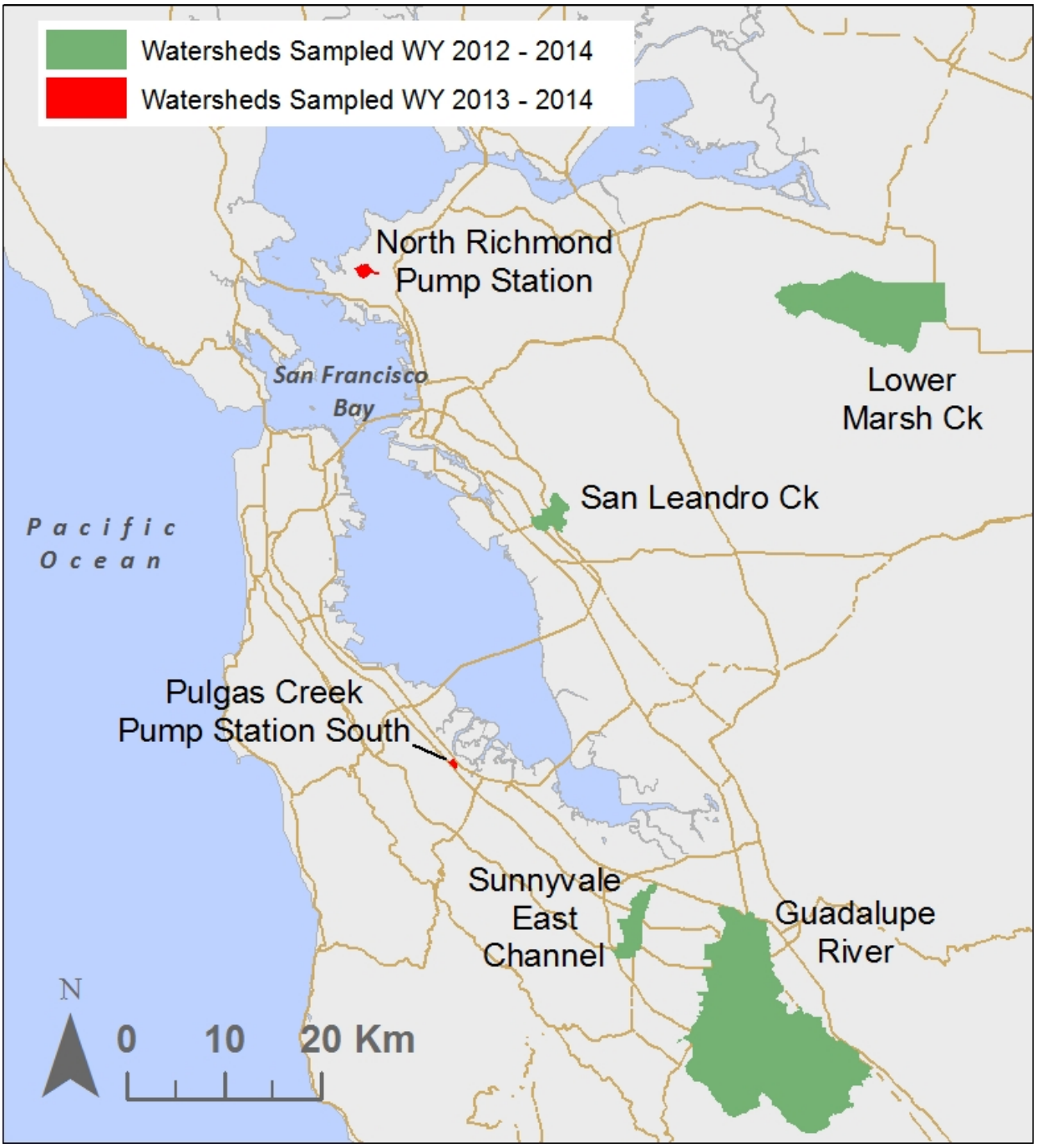

Figure 1. Water year 2012, 2013 and 2014 sampling watersheds.

Table 1. Sampling locations in relation to Countywide stormwater programs and sampling methods at each site.

County program	Watershed name	Water years sampled	Watershed area (km^2)[1]	Sampling location			Operator	Discharge monitoring method	Turbidity	Water sampling for pollutant analysis		
				City	Latitude (WGS1984)	Longitude (WGS1984)				Hg/MeHg collection	Discrete samples excluding Hg species	Composite samples
Contra Costa	Marsh Creek	2012-2014	99	Brentwood	37.990723	-122.16265	ADH	USGS Gauge Number: 11337600[2]; STLS creek stage applied to USGS discharge rating	OBS-500[4]	Manual grab	ISCO auto pump sampler[8]	ISCO auto pump sampler[8]
Contra Costa	North Richmond Pump Station	2013-2014	2.0	Richmond	37.953945	-122.37398	SFEI	Measurement of pump rotations/ interpolation of pump curve	OBS-500[4]	FISP US D95[7]	ISCO auto pump sampler[8]	ISCO auto pump sampler[8]
Alameda	San Leandro Creek	2012-2014	8.9	San Leandro	37.726073	-122.16265	SFEI WY2012 ADH WYs 2013-14	STLS creek stage/ velocity/ discharge rating	OBS-500**[4]	FISP US D95[7] WY 2012 ISCO pump sampler WY 2013-14	ISCO auto pump sampler[8]	ISCO auto pump sampler[8]
Santa Clara	Guadalupe River	2012-2014	236	San Jose	37.373543	-121.69612	SFEI WY2012 Balance WYs 2013-14	USGS Gauge Number: 11169025[3]	DTS-12[5]	FISP US D95[6]	FISP US D95[6]	FISP US D95[6]
Santa Clara	Sunnyvale East Channel	2012-2014	14.8	Sunnyvale	37.394487	-122.01047	SFEI	STLS creek stage applied to SCVWD discharge rating[6]	OBS-500*[4] WY 2012 DTS-12[5] WYs 2013-14	FISP US D95[8]	ISCO auto pump sampler[8]	ISCO auto pump sampler[8]
San Mateo	Pulgas Creek South Pump Station[9]	2013-2014	0.6	San Carlos	37.504583	-122.24901	KLI	ISCO area velocity flow meter with an ISCO 2150 flow module	DTS-12[5]	Pole sampler	ISCO auto pump sampler[8]	ISCO auto pump sampler[8]

[1]Area downstream from reservoirs
[2]USGS 11337600 MARSH C A BRENTWOOD CA
[3]USGS 11169025 GUADALUPE R ABV HWY 101 A SAN JOSE CA
[4]Campbell Scientific OBS-500 Turbidity Probe
[5]Forest Technology Systems DTS-12 Turbidity Sensor
[6]This rating curve was verified with discharge velocity measurements in WY 2012
[7]FISP US D-95 Depth integrating suspended hand line sampler
[8]Teledyne ISCO 6712 Full Size Portable Sampler
[9]Both the northern and southern catchments to the Pulgas Creek Pump Station were sampled in the WY 2011 characterization study (McKee et al., 2012)
*OBS-500 malfunctioned during WY 2012 due to low flow water depth. A DTS-12 was installed during WY 2013
**OBS-500 malfunctioned during some WY2014 events

The monitoring design focused on winter season storms between October 1 and April 30 of each water year; the period when the majority of pollutant transport occurs in the Bay Area (McKee et al., 2003; McKee et al., 2006; Gilbreath et al, 2012). At all six sampling locations, measurement of continuous stage and turbidity at time intervals of 15 min or less was the basis of the chosen monitoring design (Table 1). At free flowing sites, stage was used along with a collection of discrete velocity measurements to generate a rating curve between stage and instantaneous discharge. Subsequently this rating curve was used to estimate a continuous discharge record over the wet season by either the STLS team or USGS depending on the sampling location (Table 1). At Richmond pump station, an optical proximity sensor (Omron, model E3F2) was used along with stage measurements and a pump efficiency curve based on the pump specifications to estimate flow. ISCO flow meters were deployed at the Pulgas Creek Pump Station (Table 1). Turbidity is a measure of the "cloudiness" in water caused by suspension of particles, most of which are less than 62.5 µm in size and, for most creeks in the Bay Area, virtually always less than 250 µm (McKee et al., 2003). In natural flowing rivers and urban creeks or storm drains, turbidity usually correlates with the concentrations of suspended sediments and hydrophobic pollutants. In the creek and channel sampling locations, turbidity probes were mounted in the thalweg of each sampling location on an articulated boom that allowed turbidity sampling at approximately mid-depth under most flow conditions (McKee et al., 2004). At North Richmond Pump Station, the turbidity probe was mounted on a boom that extended into the center of the central well. At Pulgas Creek South Pump Station, the turbidity probe was attached to the catch basin wall at a fixed height, which was selected to ensure the probe remained submerged.

Composite and discrete samples were collected for multiple analytes from the water column over the rising, peak, and falling stages of the hydrograph. The sampling design was developed to support the use of turbidity surrogate regression (TSR) during loads computations. This method is deemed one of the most accurate methods for the computation of loads of pollutants transported dominantly in particulate phase such as suspended sediments, mercury, PCBs and other pollutants (Walling and Webb, 1985; Lewis, 1996; Quémerais et al., 1999; Wall et al., 2005; Ruzycki et al., 2011; Gilbreath et al., 2012; Riscassi and Scanlon, 2013). The method involves logging a continuous turbidity record in a short time interval (15 min or less during the study) and collecting a number of discrete samples to support the development of pollutants specific regressions. In this study, although not always achievable (see discussion later in the report), field crews aimed to collect 16 samples per water year during an early storm, several mid-season storms (ideally including one of the largest storms of the season) and later season storm. The use of turbidity surrogate regression and the other components of this sampling design was recommended over a range of alternative designs (Melwani et al 2010), and was adopted by the STLS (BASMAA, 2011).

Discrete samples for analytes used for loads computations (except water samples collected for mercury, methylmercury and a simultaneously collected sample for suspended sediment analysis) were collected using the ISCO autosampler as a slave pump at all the sites except the Guadalupe River site. At the Guadalupe River location, all discretely collected samples were collected using a Teflon coated Federal Interagency Sediment Program (FISP) D-95 depth-integrating water quality sampler due to the large distance between the overhead structure (a road bridge) and the water surface. Discrete samples for

analysis of mercury and methylmercury and a simultaneously collected sample for SSC analysis were collected with the D-95 at Guadalupe, Sunnyvale East Channel, North Richmond Pump Station, and San Leandro Creek (WY 2012 only), using a pole sampler at Pulgas Creek Pump Station, by manually dipping an opened bottle from the side of the channel at Lower Marsh Creek (both WYs), and by ISCO manual pump at San Leandro (in WY 2013-2014) (Table 1).

Tubing for the ISCO autosamplers was installed using the clean hands technique, as was the 1 L Teflon bottle for use with the D-95. Composite samples made up of a number of discrete sub-samples were collected using the ISCO autosampler at all of the sites except Guadalupe River. Composite samples and the timing of each individual sub-sample were collected with the intent of representing the average concentrations during a storm runoff hydrograph for each storm event sampled. The concentration of a particular analyte of interest obtained from laboratory analysis of such a composite sample is usually referred to as an event mean concentration (Stone et al., 2000; Ma et al., 2009). However, as will be discussed later for each of the individual sites, the composites collected during this study rarely captured sub-samples from the entire hydrograph. Additionally, these composites were time-weighted (except at North Richmond Pump Station where collection times were limited to times of pump outs) rather than flow-weighted, chosen to better represent the average conditions that an organism would be exposed to over a period of time, which was advantageous to the interpretation of toxicity. At the Guadalupe site, a FISP D-95 depth integrating water quality sampler was used to collect multiple discrete samples over the hydrograph which were manually composited on-site.

All water samples were collected in pre-labeled appropriately sized and cleaned sample bottles and placed on ice in coolers either during the sampling procedure or as soon as practically possible. Samples were transported back to the office and labels were rechecked as they were logged in prior to and in preparation for shipment to the laboratories.

2.2. Loads computational methods

It has been recognized since the 1980s that different sampling designs and corresponding loads computation techniques generate computed loads of differing magnitude and of varying accuracy and precision (e.g. Walling and Webb, 1985). Therefore, how can we know which methodology generates the most accurate load? In all environmental situations, techniques that maintain high resolution variability in concentration and flow data during the field collection and subsequent computation process result in high-resolution loads estimates that are more accurate no matter which loads computation technique is applied. Less accurate loads are generated by sampling designs that do not account for (or adequately describe) the concentration variability (e.g. a daily or weekly sampling protocol would not work for a semi-arid environment like the Bay Area where storm hydrographs are flashy even in larger watersheds) or that use some kind of mathematical average concentration (e.g. simple mean; geometric mean; flow weighted mean) combined with monthly or annual time interval flows (again would not work in the semi-arid environment since 95% of flow occurs during storms).

Since the objective of any type of environmental data interpretation exercise is to neither over nor under interpret the available data, any loads computation technique that employs extra effort to stratify the data as part of the computation protocol will generate the most accurate loading information.

Stratification can be done in relation to environmental processes such as seasonality, flow regime, or data quality. In a general sense, the more resolved the data are in relation to the processes of concentration or flow variation, the more likely it is that computations will result in loads with high accuracy and precision. The data collection protocol implemented through the Small Tributaries Loading Strategy (STLS) was designed to allow for data stratification in the following manners:

1. Early-season ("1st storm") storm flow sampled for pollutants
2. Mid-season ("largest flood") storm flow sampled for pollutants
3. Later-season storm flow sampled for pollutants
4. Early-, mid-, and later-season storm flow when no pollutant sampling took place
5. Dry weather flow

Loads computation techniques differ for each of these strata in relation to pollutants that are primarily transported in dissolved or particulate phase. As subsequent samples were collected each year at the STLS monitoring sites, our knowledge about how concentrations varied with season and flow (improvements of the definition of the strata) and thus about how best to apply loads computation techniques gradually improved. Therefore, with each additional annual reporting year, the loads were recomputed. This occurred in relation to both improved flow information as well as an improved understanding of concentration variation in relation to seasonal characteristics and flow. The loads and interpretations presented here therefore supersede those reported in previous annual reports for WY 2012 (McKee et al., 2013), WYs 2012 and 2013 (Gilbreath et al., 2014).

During the study, concentrations either measured or estimated were multiplied with the continuous estimates of flow (1-15 minute interval) to compute the load on a 1 to 15 minute basis and summed to monthly and wet season loads. Laboratory measured data were retained in the calculations and assumed real for that moment in time. The techniques for estimating concentrations were applied in the following order of preference (and resulting accuracy of loads) as appropriate for each analyte (see summary in Table 2):

Linear interpolation: Linear interpolation was the primary technique used for interpolating concentrations between measured data points when storms were well sampled. It is the most accurate loads computation method for such storms and retains the maximum amount of information about how concentration and flow varies during the storm of interest (Young and DePinto, 1988; Kronvang and Bruhn, 1996). Two linear interpolation approaches were applied:

> **Linear Interpolation using water concentrations (LI_{WC}):** Linear interpolation using water concentrations is the process by which the interpreter estimates the concentrations mathematically between observed measurements using a linear time step (Kronvang and Bruhn 1996). It was appropriately used for pollutants which occur mainly in dissolved phase because it does not incorporate varying turbidity or SSC (Table 2). It can be used for analytes that are primarily transported in particulate phase; although during this study a superior method using particle ratios was applied to those analytes (Table 2).

Linear Interpolation using particle ratios (LI_{PR}): Linear interpolation using particle ratios can be thought of as locally derived regression in three-dimensional space. It is superior to linear interpolation using water concentrations (see above) for pollutants which occur mainly in particulate form because it ensures that the relationship between the derived concentration and varying turbidity that occurs between the two laboratory pollutant measurements results in particle ratios that, at all times, are reasonable (simpler linear interpolation of concentrations between samples may lead to unreasonable particle ratios for example if samples are collected on either side of a turbidity peak leading to lower particle ratios estimated at the turbidity peak). The use of this method was decided upon in concert with the field sampling design and was only possible because of the collection of continuous turbidity measurements. It was ideal for PCBs and Hg (two of the analytes of most interest) as well as other particulate phase analytes like total phosphorus (Table 2).

Regression Estimators: Regression estimator methods for loads calculations involve developing relationships between limited sample concentration data and an unlimited surrogate measure (e.g. turbidity or flow). These relationships are then applied to the unlimited surrogate measure record (e.g. the short time interval records of flow or turbidity) to calculated short time interval estimates of pollutant concentrations. This loads calculation method has been widely applied to estimating suspended sediment loads throughout the world (e.g., Walling and Webb, 1985; Lewis, 1996), demonstrated by SFEI and others to work well for metals (e.g., Quémerais et al., 1999; Wall et al., 2005; David et al. in press; McKee et al., 2010; Ruzycki et al., 2011; Riscassi and Scanlon, 2013), and more recently been demonstrated by SFEI to work well for organic pollutants (McKee et al., 2006; Gilbreath et al., 2012). This study was designed specifically to apply this method for loads calculations of discretely sampled analytes.

Interpolation using unique POC-flow based regression equations (FSR): The flow based surrogate regression interpolation method was applied for pollutants transported dominantly in the dissolved phase and forming a good relationship with flow, or to the more particle associated pollutants during periods when a turbidity probe failed to deliver quality data (yet the relationship with flow was preferred over resorting to a simple ratio or averaging method.

Interpolation using unique POC-turbidity based regression equations (TSR): Turbidity surrogate regression can be considered the default standard for pollutants of concern that are primarily transported in a particulate form. These types of pollutants (for example PCBs and mercury) form strong linear relationships with either turbidity or SSC. For the particle associated pollutants, turbidity surrogate regression was applied to all unsampled flood flow conditions observed at each monitoring site except under rare circumstances when turbidity data were not available due to probe malfunction. This interpolation method is superior to FSR for particle-associated pollutants because takes into account hysteresis in relation to flow (Walling and Webb, 1985; Lewis, 1996). For example concentrations of suspended sediment and pollutants that are strongly associated with suspended sediment often have greater concentrations during the rising stage of the hydrograph for a given flow as compared with concentrations at the same

flow magnitude but on the falling stage of a given hydrograph. This occurs because there is more energy in the water column and typically no transport or source limitation during the rising stages of the hydrograph and earlier phases of a storm. Conversely, water transported during the falling stages is typically less turbulent and sources may have been washed clean by this time or, for the larger watersheds or those that have nonurban land-use in the upstream areas, lower concentrations can occur purely because the origin of the water has evolved to include upstream or less impervious components of the watershed.

Ratios and Averages: During unsampled periods of the record and in cases where pollutants did not form strong relationships with surrogate measures (turbidity, flow and other measured pollutants were all explored), or during periods when the surrogate measure record was unavailable, a simple ratio or average estimator method was applied.

Flow Weighted Mean Concentration (FWMC): In the event that flow or turbidity/SSC does not adequately explain the variation in pollutant concentrations, a flow weighted mean concentration can be calculated and applied to the appropriate flow classes. This is a simple ratio method that averages the concentration data but weighted more heavily towards the greatest flow and thus is an improvement over a simple average (Walling and Web, 1985, Birgand et al., 2010). If warranted, the data may be stratified first with a different FWMC applied to each stratum. Stratification in this manner has been previously applied for Chesapeake Bay tributaries and found to improve the accuracy of loading estimates (Lawson et al., 2001). Using a FWMC is the lowest accuracy method applied in this study for estimating storm flow concentrations.

Interpolation assuming a representative concentration (e.g. "dry weather lab measured" or "lowest measured"): To apply this method, an estimate of average concentrations under certain flow conditions is combined with discharge. This is, in effect, a simple average estimator and is the least accurate and precise of all the loads calculation methods. Because this sampling program focuses on characterizing concentration during storm flows, it may be desirable to use this method in addition to one or more of the previously mentioned methods (e.g. this method may better characterize lower flows alongside use of the FWMC to better characterize storm flows).

3. Continuous data quality assurance

3.1. Continuous data quality assurance methods

Prior to the start of WY 2012, the STLS monitoring teams developed the continuous monitoring protocols for the study collaboratively. Basic quality assurance methods were applied to the WY 2012 dataset. In WY 2013, a better documented method for quality assurance was developed and applied to continuous data (turbidity, stage, and rainfall) collected at the POC loads monitoring stations (McKee et al., 2013). QA was performed on WY 2012 data though not as systematically as later years. Quality of

Table 2. Methods predominantly used for loads computations in relation to each pollutant of concern.

Computation method[a]	SS	TOC	PCBs	HgT	MeHgT	NO3	PO4	TP
Linear interpolation water concentrations (LI_{WC})		✓				✓	✓	
Linear interpolation particle ratios (LI_{PR})	✓		✓	✓	✓			✓
Turbidity surrogate regression (TSR)	✓	✓	✓	✓	✓			✓
Flow surrogate regression (FSR)		✓				✓	✓	
Flow weighted mean concentration (FWMC)		✓				✓	✓	
Assumed representative concentration (for dry weather flow)	✓	✓	✓	✓	✓	✓	✓	✓

[a] Exceptions to the methods listed for each analyte include: FWMCs were used for all analytes at Pulgas Creek Pump Station South. Flow Surrogate Regression was used for most analytes at San Leandro Creek when the turbidity sensor was malfunctioning or had been removed to protect it from vandalism (FWMCs had to be used during these periods for TOC, NO3 and PO4), and at Sunnyvale East Channel to estimate SSC during all of WY 2012 and portions of WY 2013 when the turbidity record was impacted by vegetation collecting at the sensor. The estimated SSC was then used in regressions with particulate associated pollutants.

the continuous data record for each monitoring location for all three years are highlighted in the text below and summarized in Tables 3 and 4.

Throughout the season, field staff were responsible for data verification checks after data were downloaded during site visits. The field staff reviewed the data and completed a data transmission record. During the data validation process, individual records were flagged if they didn't meet the criteria developed in the continuous QA protocol. Datasets were evaluated in relation to the validation criteria, including: accuracy of the instruments through calibration, accuracy of the instruments in relation to comparison with manual measurements, dataset representativeness relative to logging interval and the degree of change from one measurement to the next, completeness of the dataset relative to the target monitoring period (October 1 – April 30) and finally our confidence in the corrections applied to the data records (Table 3 and Table 4). For more information on the quality assurance procedures developed and applied for continuous data, the reader is referred to the current version of the draft "*Quality Assurance Methods for Continuous Rainfall, Run-off, and Turbidity Data*" (McKee et al., 2015).

3.2. Continuous data quality assurance summary

The targeted monitoring period for this study was October 1 through April 30 each wet season (totaling 212 days each season). Especially in the first year of monitoring at each location in which the STLS team installed equipment (this excepts all equipment at Guadalupe as well as stage/flow equipment at Lower Marsh for WYs 2012 and 2013), there were often delays to start the season. The delay to start was the sole reason for missing stage data at all sites except for North Richmond Pump Station in WY 2013 when there was a 7 day period of missing record in October 2012 for unknown reasons. In addition to delayed starts, occasionally the rain gauges clogged, leading to data gaps in the rainfall records, and the expensive turbidity sensor at San Leandro Creek was often removed during periods when no rain was

Table 3. Continuous data quality assurance summary for record completeness and accuracy for each monitoring location. Missing days for all three monitoring years are provided, but quality ratings for accuracy of comparison were only developed for WYs 2013 and 2014. When only one rating is provided, it is relevant for both WYs. "NR" indicates that the QA procedure was not completed and "NA" indicates that the QA procedure was not applicable.

	Missing Days in Period of Record[a]			Accuracy of Comparison[b]		
	Rainfall	Stage	Turbidity	Rainfall	Stage	Turbidity
Lower Marsh	58/ 31/ 61	0 / 0 / 36	58 / 31 / 36	Excellent	NR	NR
Richmond	NA/ 61 / 0	NA / 7 / 17	NA / 0 / 0	Poor[1] / Excellent	NR / Excellent	Good[2] /Excellent
San Leandro	38 / 48 / 30	38 / 42 /23	38 / 42 / 37[3]	Excellent	Excellent	Excellent
Guadalupe	Complete	Complete	5 / 5 / 21	NA	NR / Excellent	Excellent
Sunnyvale	61 / 0 / 1	61 / 0 / 0	61 / 0 / 0	Excellent	Excellent	Excellent
Pulgas	NA / 9 / 21	NA / 41 / 21	NA / 117 / 72	Excellent	NR	Poor[4]

[a] Number of missing days is out of total target of 212 days. Number of missing days is provided for each monitoring year (WY 2012 - 2014)
[b] Accuracy of comparison is provided for WYs 2013 and 2014, the years for which this metric was evaluated systematically.
[1] Rainfall tipping bucket clogged during portions of December and January, leading to a poor relationship between the site record and other nearby rain gauge records.
[2] Regression between sensor and manual measurement data $R^2 = 0.85$.
[3] In total, 158 days of this record were missing turbidity in WY 2014. However, much of that time stages were low enough that no flow occurred. The 37 days noted includes the 23 days at the beginning of the record in which stage was not recorded plus 14 days in which flow did occur yet turbidity was not recorded. This equates to approximately half of the storms in WY 2014 which have no turbidity data.
[4] Manual turbidity measurements against sensor measurements had an $R^2 = 0.25$ in WY 2013 and 0.09 in WY 2014; this record fluctuated dramatically and cyclically (presumably in relation to pump outs); additional review of these data is recommended by BASMAA as they believe application of additional smoothing techniques may improve correlation between manual and sensor turbidity readings.

expected in order to prevent vandalism. A complete review of the number of days missing (out of 212) for each continuous record is provided in Table 3.

Overall the continuous rainfall data were acceptable. Rain data were collected at all the sites except for Guadalupe (Note, SCVWD collects high quality rainfall data throughout the Guadalupe River watershed), and the data were collected on the same time interval as stage and turbidity (except at North Richmond and Pulgas pump stations where rainfall data were collected on the 5 minute interval but stage and turbidity intervals were variable). Rain gauges were cleaned before and periodically during the season, but not calibrated. All sites except for the North Richmond Pump Station and Lower Marsh Creek compared well to nearby rain gauges. Clogging of the tipping buckets at these two sites led to discrepancies in the record compared with nearby gauges. The daily data of the site gage was regressed with the daily data of a nearby gage during periods when the site gage was working, and the regression was used to correct the site gage record. The regression was strong for North Richmond ($R^2 = 0.91$) but poor for San Leandro Creek ($R^2 = 0.61$). All sites had rainfall totals during 5-, 10- and 60-minute intervals that aligned with 1-, 2- and 5-year rainfall returns in their respective regions.

Overall the continuous stage data were acceptable. When collected, manual stage measurements compared well with the corresponding record from the pressure transducer ($R^2 > 0.99$ at all sites all years where it was measured). Percent differences between consecutive records were reasonable at all

Table 4. Continuous data quality assurance summary for representativeness and confidence in corrections for each monitoring location. Quality ratings were only developed for WYs 2013 and 2014. When only one rating is provided, it is relevant for both WYs. "NA" indicates that the QA procedure was not applicable.

	Representativeness of the Population[c]			Confidence in Corrections[c]		
	Rainfall	**Stage**	**Turbidity**	**Rainfall**	**Stage**	**Turbidity**
Lower Marsh	Excellent	Excellent	Excellent	Excellent / Poor[1]	Excellent	Excellent
Richmond	Excellent	Excellent	Poor / Good[2]	Good[3] / Excellent	Excellent	Excellent
San Leandro	Excellent	Excellent	Excellent	Excellent	Excellent	Poor[4]
Guadalupe	NA	Excellent	Excellent	NA	USGS maintained	Excellent
Sunnyvale	Excellent	Good[5] / Excellent	Excellent	Excellent	Excellent	Poor/Good[6]
Pulgas	Excellent	Excellent / Poor[7]	Good[8]	Excellent	Poor/Good[9]	Poor[10]

[c] Representativeness of the Population and Confidence in Corrections metrics are provided for WYs 2013 and 2014, the years for which this metric was evaluated systematically

[1] During WY 2014, data from 59% of the actual rain days were rejected due to clogging of the tipping bucket. The data were substituted with records from nearby local stations (Weather Underground). The regression of daily total rainfall between one of these substituted gages and the site gage for days when the tipping bucket was working had a coefficient of variation of 0.61; the other site has since been decommissioned and the relationship could not be evaluated.

[2] In WY 2013, 4.2% of the population (251 records) had > 20 NTU absolute value change and ≥15% relative change from the preceding record; 2.9% (171 records) had > 20 NTU absolute value change and >50% relative change from the preceding record. In WY 2014, 3.7% of the population had >20 NTU absolute value change and ≥15% relative change from the preceding record; 2.1% had >20 NTU absolute value change and >50% relative change from the preceding record.

[3] Data missing due to clogging was corrected with the nearby Richmond City Hall gage; the regression of daily total rainfall between the Richmond City Hall gage and the site gage for days when the tipping bucket was working had an $R^2 = 0.91$.

[4] Turbidity could not be measured at flows <0.4 ft. Generally, however, these were likely periods of very low turbidity anyway. However, during WY 2013, 23% of records for stages > 1ft were missing turbidity, and in WY 2014, several entire storms were missed due to the sensor not being installed to prevent vandalism or malfunctioning. For WY 2014, 43% of record for which there was flow did not have corresponding turbidity records.

[5] 4.7% of records at Sunnyvale in WY 2013 showed a >15% change between consecutive readings.

[6] The sensor installed during WY 2012 was not adequate for measuring turbidity at lower flows and the entire record was rejected (noted here but not reflected in the Table 4 rating since only WYs 2013 and 2014 are rated. During the subsequent water years, vegetation frequently got caught on the boom structure within the channel and fouled the turbidity record. During WY 2013, 8.3% of the record was rejected and could not be corrected. In WY 2014, 7% of records required correction but this time there was relatively clear evidence for the method used to fill data gaps.

[7] 14% of the records at Pulgas showed a >15% change between consecutive readings, 7% were >25% change, and 1.3% were >100%change.

[8] In WY 2013, 1.9% of the population (483 records) had > 20 NTU absolute value change and ≥15% relative change from the preceding record; 1.3% (328 records) had > 20 NTU absolute value change and >50% relative change from the preceding record. Recommended action for improvement is to shorten the recording interval from 5 minutes to 1 minute. In WY 2014, 1.6% of the population had > 20 NTU absolute value change and ≥15% relative change from the preceding record; 1.0% had > 20 NTU absolute value change and >50% relative change from the preceding record.

[9] During WY 2013, a large portion of the record was on intervals > 15 minutes and we often had no confidence in a method to correct the data. Equipment issues were improved in WY 2014 and the recording interval was set to 15 min except during times of flow, when it switched to logging on the 1 min interval. However, back-ups into the stormdrain led to zero-flow conditions prompting the measurement interval back to 15 minute intervals. It is unknown what the flow was between these occurrences. In total, this scenario appeared to have happened between 15-25 times and back-of-the-envelope calculations suggest that 2-4 % of the total flow volume was likely not recorded as a result.

[10] The turbidity sensor was placed in a catchbasin near the pump station and the runoff in the catchbasin was vigorously pumped out when the pump station turned on. This led to cyclical large variations in the turbidity record, and BASMAA is currently investigating the pump station on/off times to determine if spikes due to pumping can be identified and discerned from erroneous spikes. Pending additional review, the current comparison to the manual turbidity measurements was poor, and we have little confidence in the corrections that were applied to the dataset. Furthermore, the recording interval for WY 2013 was set to 5 min. This was also the case for WY 2014, except during times of flow, when it logged on the 1 min interval consistent with the stage record. However, back-ups into the stormdrain led to zero-flow conditions prompting the measurement interval back to 5 minutes. It is unknown what the flow and turbidity was between these occurrences.

sites with the exceptions of Sunnyvale in WY 2013 and Pulgas in WY 2014 when there were nearly 5 and 14% of the records at each station in which consecutive records showed greater than a 15% difference in stage measurement. Manual stage measurements were not collected at Pulgas Creek Pump Station at all during the study, and could not be used to verify the accuracy or precision of those stage records.

At the creek and channel sites, flow was calculated from the continuous stage record and therefore the accuracy of the estimated flows was dependent on a quality stage record as well as a quality discharge rating curve. At Lower Marsh Creek and Guadalupe River, the USGS had already developed discharge rating curves. The Santa Clara Valley Water District (SCVWD) provided a discharge rating curve for Sunnyvale Channel, and through measurements over a broad stage range, the STLS team verified the quality of the SCVWD curve. The San Leandro location was a challenging cross section to rate given no bed control, seasonally variable vegetation on the banks, variation in the cross-section morphology within and just upstream of the measurement point under the bridge and a near-field side channel entry just upstream. Given these issues, a flow rating for the site would likely take many years under a very wide variety of storms to verify with certainty. With these challenges in mind, the STLS team began development of a discharge rating curve at San Leandro Creek, which was well-measured in WY 2012 and 2014 at stages <2 feet and with three measurements in WY 2012 at approximately 3.5 feet of stage. Due to the large gap in measurements between 2 and 3.5 feet of stage, as well as no measurements for flows between 3.5 and 4 feet of stage (the maximum stage recorded during that study on 12/23/2012), we could have at best moderate confidence in the flow estimates for this site. Compounding this uncertainty, flow volumes estimated during storms of similar sizes between monitoring years were substantially different from year to year perhaps associated with morphological changes that were not documented. Therefore, despite excellent QA ratings for the continuous stage record at San Leandro, our overall confidence in the flow record for this site is low.

The pump station sampling locations employed alternate methods of flow estimation and therefore additional QA procedures were applied to the flow records. The stage records were evaluated for these sites in the same manner as for the creek and channel locations. Additionally, at North Richmond Pump Station, the optical proximity sensor record was reviewed for consistency of the pump shaft rates during times of operation. At both North Richmond and Pulgas Creek Pump Stations, the storms during each water year monitored were isolated and total flow and precipitation volumes were calculated. Relationships between these metrics were evaluated and used to identify eight storms at Pulgas from WY 2013 when the flow meter was malfunctioning. After censorship of these storms, the rainfall-runoff relation at each site was excellent (r^2=0.96 and r^2=0.98 for North Richmond and Pulgas, respectively).

Continuous turbidity data were rated excellent at Lower Marsh Creek and Guadalupe River throughout the monitoring periods. The San Leandro Creek dataset was relatively free from spikes requiring censorship or correction but had a large portion of missing records due to failure to install the sensor prior to some storm events and delays in correcting sensor loss or malfunction. Sunnyvale East Channel's entire WY 2012 record was censored because the numerous spikes that resulted from the OBS-500 reading the bottom of the channel during low flows could not be corrected. The turbidity record for Sunnyvale East Channel also had numerous spikes in the subsequent two years of monitoring

due to vegetation catching on the boom structure and interfering with the turbidity measurement; this record could not be corrected for small portions of WY 2013 but because more frequent maintenance was implemented in WY 2014 to address this problem, the entire record could be used after correction of some records. The two pump station monitoring sites were the most dynamic in terms of turbidity magnitude changes from record to record and presented the most challenging logistics for turbidity measurement, which resulted in diminished quality. At North Richmond Pump Station, for example, the regression between sensor and manual measurements in WY 2013 was slightly less than ideal ($r^2 = 0.85$) and despite the frequent 1-minute logging interval, 4.2% of the WY 2013 records during pump outs had relative changes in turbidity magnitudes from record to record greater than 15% and 20 NTU, leading to a quality ranking of "Poor" for WY 2013. Field staff noted throughout the season large amounts of trash in the pump station well where monitoring occurred, and this could be the cause of the turbidity fluctuations, though it is also conceivable that the small urban system and unique monitoring configuration could have been so dynamic as to result in these relative changes. At Pulgas Creek South Pump Station the turbidity sensor was placed in a catchbasin near the inlet to the pump station and the runoff in the catchbasin was vigorously pumped out when the pumps turned on. This led to cyclical large variations in the turbidity record, and it was not always possible to discern erroneous spikes in the data record as opposed to the cyclical spikes resulting from the pump outs. BASMAA is undertaking further review of the pump on/off times to determine if spikes due to pumping can be identified and if somehow this information will be useful to estimating loads. Furthermore, the recording interval for WY 2013 was set to 5 min, which was long in duration relative to the dynamically changing system. The logging interval was improved in WY 2014, such that during times of flow turbidity was recorded on the 1 min interval consistent with the stage record. However, the programming logic set to accomplish this changing interval created some periods in which flow and turbidity were likely not recorded on the shorter intervals. The current comparison to the manual turbidity measurements at Pulgas Creek was poor in both water years, and we have little confidence in the corrections that were applied to the dataset. Ultimately, the turbidity record was not used to estimate continuous loads at Pulgas Creek, and a flow-based or flow-weighted mean concentration approach was adopted instead. BASMAA has suggested they may undertake further review of this dataset, including application of smoothing functions to better fit the pollutant data to the turbidity record and potentially improve the usability of these data.

4. Laboratory analysis and quality assurance

4.1. Sample preservation and laboratory analysis methods

All samples were labeled, placed on ice, transferred back to the respective site operator's headquarters, and refrigerated at 4 °C until transport to the laboratory for analysis. Laboratory methods were chosen to ensure the highest practical ratio between method detection limits, accuracy and precision, and costs (BASMAA, 2011; 2012). No changes were made between WYs 2013 and 2014 in laboratories conducting the chemical analyses (Table 5).

An inter-comparison study, started in WY 2013 and continued in WY 2014, was designed to assess any impacts of laboratory change during the study. A subset of samples were collected in replicate in the

Table 5. Laboratory analysis methods for WY 2014 samples.

Water Year	Analyte	Method	Field Filtration	Field Acidification	Laboratory
WY2012	Carbaryl	EPA 632M	No	No	DFG WPCL
WY2013	Carbaryl	EPA 632M	No	No	DFG WPCL
WY2014	Carbaryl	EPA 632M	No	No	DFG WPCL
WY2012	Copper[1]	EPA 1638M	No	No	Brooks Rand Labs LLC
WY2013	Copper[1]	EPA 1638M	No	No	Caltest Analytical Laboratory
WY2014	Copper[1]	EPA 1638M	No	No	Caltest Analytical Laboratory
WY2012	Dissolved OrthoPhosphate	EPA 300.1	Yes	No	EBMUD
WY2013	Dissolved OrthoPhosphate	SM20 4500-P E	Yes	No	Caltest Analytical Laboratory
WY2014	Dissolved OrthoPhosphate	SM20 4500-P E	Yes	No	Caltest Analytical Laboratory
WY2012	Fipronil	EPA 619M	No	No	DFG WPCL
WY2013	Fipronil	EPA 619M	No	No	DFG WPCL
WY2014	Fipronil	EPA 619M	No	No	DFG WPCL
WY2012	Nitrate	EPA 300.1	Yes	No	EBMUD
WY2013	Nitrate	EPA 353.2/SM20 4500-NO3 F	Yes	Yes	Caltest Analytical Laboratory
WY2014	Nitrate	EPA 353.2/SM20 4500-NO3 F	Yes	No	Caltest Analytical Laboratory
WY2012	PAHs	AXYS MLA-021 Rev 10	No	No	AXYS Analytical Services Ltd.
WY2013	PAHs	AXYS MLA-021 Rev 10	No	No	AXYS Analytical Services Ltd.
WY2014	PAHs	AXYS MLA-021 Rev 10	No	No	AXYS Analytical Services Ltd.
WY2012	PBDEs	AXYS MLA-033 Rev 06	No	No	AXYS Analytical Services Ltd.

Water Year	Analyte	Method	Field Filtration	Field Acidification	Laboratory
WY2013	PBDEs	AXYS MLA-033 Rev 06	No	No	AXYS Analytical Services Ltd.
WY2014	PBDEs	AXYS MLA-033 Rev 06	No	No	AXYS Analytical Services Ltd.
WY2012	PCBs	AXYS MLA-010 Rev 11	No	No	AXYS Analytical Services Ltd.
WY2013	PCBs	AXYS MLA-010 Rev 11	No	No	AXYS Analytical Services Ltd.
WY2014	PCBs	AXYS MLA-010 Rev 11	No	No	AXYS Analytical Services Ltd.
WY2012	Pyrethroids	AXYS MLA-046 Rev 04	No	No	AXYS Analytical Services Ltd.
WY2013	Pyrethroids	EPA 8270Mod (NCI-SIM)	No	No	Caltest Analytical Laboratory
WY2014	Pyrethroids	EPA 8270Mod (NCI-SIM)	No	No	Caltest Analytical Laboratory
WY2012	Selenium[1]	EPA 1638M	No	No	Brooks Rand Labs LLC
WY2013	Selenium[1]	EPA 1638M	No	No	Caltest Analytical Laboratory
WY2014	Selenium1	EPA 1638M	No	No	Caltest Analytical Laboratory
WY2012	Suspended Sediment Concentration	ASTM D3977	No	No	EBMUD
WY2013	Suspended Sediment Concentration	ASTM D3977-97B	No	No	Caltest Analytical Laboratory
WY2014	Suspended Sediment Concentration	ASTM D3977-97B	No	No	Caltest Analytical Laboratory
WY2012	Total Hardness	EPA 1638M	No	Yes	Brooks Rand Labs LLC
WY2013	Total Hardness	SM 2340	No	Yes	Caltest Analytical Laboratory
WY2014	Total Hardness	SM 2340 C	No	Yes	Caltest Analytical Laboratory

Water Year	Analyte	Method	Field Filtration	Field Acidification	Laboratory
WY2012	Total Mercury	EPA 1631EM	No	Yes	Moss Landing Marine Laboratories
WY2013	Total Mercury	EPA 1631EM Rev 11	No	Yes	Caltest Analytical Laboratory
WY2014	Total Mercury	EPA 1631EM Rev 11	No	Yes	Caltest Analytical Laboratory
WY2012	Total Methylmercury	EPA 1630M	No	Yes	Moss Landing Marine Laboratories
WY2013	Total Methylmercury	EPA 1630M Rev 8	No	Yes	Caltest Analytical Laboratory
WY2014	Total Methylmercury	EPA 1630M Rev 8	No	Yes	Caltest Analytical Laboratory
WY2012	Total Organic Carbon	SM 5310 C	No	Yes	Delta Environmental Lab LLC
WY2013	Total Organic Carbon	SM20 5310B	No	Yes	Caltest Analytical Laboratory
WY2014	Total Organic Carbon	SM20 5310B	No	Yes	Caltest Analytical Laboratory
WY2012	Total Phosphorus	EBMUD 488 Phosphorus	No	Yes	EBMUD
WY2013	Total Phosphorus	SM20 4500-P E	No	Yes	Caltest Analytical Laboratory
WY2014	Total Phosphorus	SM20 4500-P E/SM 4500-P F	No	Yes	Caltest Analytical Laboratory
WY2012	Toxicity[2]	See Table note 3 below	No	No	Pacific Eco-Risk Labs
WY2013	Toxicity2	See Table note 3 below	No	No	Pacific Eco-Risk Labs
WY2014	Toxicity2	See Table note 3 below	No	No	Pacific Eco-Risk Labs

[1] Dissolved selenium and dissolved copper samples were field filtered and field acidified (HNO_3) at the Lower Marsh Creek (WY 2012, 2013, 2014) and San Leandro Creek stations (WY 2013, 2014).
[2] Toxicity testing includes: chronic algal growth test with *Selenastrum capricornutum* (EPA 821/R-02-013), chronic survival & reproduction test with *Ceriodaphnia dubia* (EPA 821/R-02-013), chronic survival and growth test with fathead minnows, *Pimephales promelas* (EPA 821/R-02-013), and 10-day survival test with *Hyalella azteca* (EPA 600/R-99-064M).

field and sent to the previous and replacement laboratories for analysis. Nutrients, copper, mercury, methylmercury, selenium and pyrethroid samples were analyzed as part of the inter-comparison study. Individual laboratory QA summaries for the WY 2014 inter-comparison analyses are presented in section 5.2 of this report. A review of the inter-comparison study results and laboratory QA can be found in Attachment 2.

4.2. Quality assurance methods for pollutants of concern concentration data

The data quality was reviewed using protocols applied to samples collected for the SF Bay Regional Monitoring Program for Water Quality. Data handling procedures and acceptance criteria may differ among programs. However, underlying data are never discarded; results even for "censored" data are maintained, so impacts of applying different protocols can be assessed if desired.

4.2.1. Holding Times

Holding times are the length of time a sample can be stored after collection and prior to analysis without significantly affecting the analytical results. Holding times vary with the analyte, sample matrix, and analytical methodology used to quantify concentration. Holding times can be extended if preservation techniques are employed to reduce biodegradation, volatilization, oxidation, sorption, precipitation, and other physical and chemical processes.

4.2.2 Sensitivity

The sensitivity review evaluated the percentage of field samples that were non-detects (NDs) as a way to evaluate if the analytical methods employed were sensitive enough to detect expected environmental concentrations of the targeted parameters. In general, if more than 50% of the samples were ND, then the method may not be sensitive enough to detect ambient concentrations. However, review of historical data from the same project/matrix/region (or a similar one) helped to put this evaluation into perspective; in most cases the lab was already using a method that is as sensitive as is possible.

4.2.3 Blank Contamination

Blank contamination was assessed to quantify the amount of targeted analyte in a sample from external contamination in the lab or field. This metric was performed on a lab-batch basis. Lab blanks within a batch were averaged. When the average blank concentration was greater than the method detection limit (MDL), the field samples within each batch were qualified as blank contaminated. If the field sample result (including any reported as ND) was less than 3 times the average blank concentration those results were "censored" and not reported or used for any data analyses. All censored data are made available but are qualified as exceeding QAQC thresholds.

4.2.4 Precision

Rather than evaluation by lab batch, precision was reviewed on a project or dataset level (e.g., a year or season's data) so that the review took into account variation across batches. Only results that were greater than 3 times the MDL were evaluated, as results near MDL were expected to be highly variable. The overarching goal was to review precision using sample results that were most similar in characteristics and concentrations to field sample results. Therefore the priority of sample types used in

this review was as follows: lab-replicates from field samples or field replicates (but only if the field replicates are fairly homogeneous which is unlikely for wet-season runoff event samples unless collected simultaneously from a location). Replicates from Certified Reference Materials (CRMs), matrix spikes, or spiked blank samples were reviewed next with preference to select the samples that most resembled the targeted ambient samples in matrix characteristics and concentrations. Results outside of the project management quality objective (MQO) but less than 2 times the MQO (e.g., ≤50% if the MQO is ≤25% relative percent difference (RPD) or relative standard deviation (RSD)) were qualified; those outside of 2 times the MQO were censored. All censored data are made available but are qualified as exceeding QAQC thresholds.

4.2.5. Accuracy

Accuracy was also reviewed on a project or dataset level (rather than a batch basis) so that the review takes into account variation across batches. Only results that were greater than 3 times the MDL were evaluated. Again, the preference was for samples most similar in characteristics and concentrations to field samples. Thus the priority of sample types used in this review was as follows: CRMs, then Matrix Spikes (MS), then Blank Spikes. If CRMs and MS were both reported in the same concentration range, CRMs were preferred because of external validation/certification of expected concentrations, as well as better integration into the sample matrix (MS samples were often spiked just before extraction). If both MS and blank spike samples were reported for an analyte, the MS was preferred due to its more similar and complex matrix. Blank spikes were used only when preferred recovery sample types were not available (e.g., no CRMs, and insufficient or unsplittable material for creating an MS). Results outside the MQO were qualified, and those outside 2 times the MQO (e.g., >50% deviation from the target concentration, when the MQO is ≤25% deviation) were censored for poor recovery. All censored data are made available in all public data displays but are qualified as exceeding QAQC thresholds.

4.2.6. Comparison of dissolved and total phases

This review was only conducted on water samples that reported dissolved and total fractions. In most cases the dissolved fraction was less than the particulate or total fraction. Some allowance is granted for variation in individual measurements, e.g. with a precision MQO of RPD or RSD<25%, a dissolved sample result might easily be higher than a total result by that amount.

4.2.7. Average and range of field sample versus previous years

Comparing the average range of the field sample results to comparable data from previous years (either from the same program or other projects) provided confidence that the reported data do not contain egregious errors in calculation or reporting (errors in correction factors and/or reporting units). Comparing the average, standard deviation, minimum and maximum concentrations from the past several years of data aided in exploring data, for example if a higher average was driven largely by a single higher maximum concentration.

4.2.8. Fingerprinting summary

The fingerprinting review evaluated the ratios or relative concentrations of analytes within an analysis. For this review, we looked at the reported compounds to find out if there are unusual ratios for individual samples compared to expected patterns from historic datasets or within the given dataset.

Since analyses of organic contaminants at trace levels are often susceptible to biases that may not be detected by conventional QA measures, additional QA review helps ensure the integrity of the reported data. Based on knowledge of the chemical characteristics and typical relative concentrations of organic contaminants in environmental samples, concentrations of the target contaminants are compared to results for related compounds to identify potentially erroneous data. Compounds that are more abundant in the original technical mixtures and are more stable and recalcitrant in the environment are expected to exist in higher concentrations than the less abundant or less stable isomers. For example, PCB congener concentrations follow general patterns of distribution based on the original concentrations in Aroclor mixtures. If an individual congener occurs at concentrations much higher than usual relative to more abundant congeners, the result warrants further investigation.

Furthermore, several contaminants chemically transform into other toxic compounds and are usually measured within predicted ranges of concentrations compared to their metabolites (e.g. heptachlor epoxide/heptachlor), so deviations from such expectations are also further investigated. However, great care should be exercised in using information on congener ratios of common Aroclor mixtures and other such heuristic methods, for some of the same reasons that interpreting environmental PCBs only as mixtures of Aroclors has limitations. Over-reliance on such patterns in data interpretation may lead to inadvertent censoring of data, e.g., for contributions from unknown or unaccounted sources.

When results are reported outside the range of expected relative concentrations, and the laboratory cannot identify the source of variability, values are qualified to indicate uncertainty in the results. If the reported values do not deviate much from the expected range, they are generally allowed to stand and are included in calculations of “sums” for their respective compound classes. However, if the reported concentrations deviate greatly from the expected range and are clearly higher than observed in past analyses or current sample splits, it can be reasonably concluded that the results are erroneous. Again, even “censored” data records are maintained, so any impact of censoring can be reviewed or reversed.

5 Results

The following sections present results from the six monitored tributaries. In the first sub-section, a summary of data quality is initially presented. This is then followed by sub-sections that synthesize climate and flow across the six locations, concentrations of POCs across the six locations, loads across six locations, and a graphical summary of particle concentrations across the six locations.

5.2 Project Quality Assurance Summary

The section below reports on WY 2014 data; for the WY 2012 and 2013 quality assurance summaries refer to previous reports.

Nutrients

Overall the nutrient data were acceptable. Methods were sufficiently sensitive to detect ambient environmental concentrations. Analytes were not detected in any lab blanks, so field samples did not need qualifying for blank contamination. Some analytes (orthophosphate and phosphorus) were

detected in field blanks, with the lowest field samples usually at least about 3x higher than the maximum field blank, except for phosphorus, where the field blank (.057) was only ~20% less than the lowest field sample (.067), and only 6x lower than the average field result. Field blank samples with analyte detection were qualified, but field blanks were not included in all field sample batches so were not used for flagging field results on a batch or whole project basis. However, field blanks should be considered in the interpretation of low concentration samples even if not included in all analytical batches.

Precision on field replicates (generally blind) was good, with RSDs on field replicate samples averaging 15% or better for all the nitrogen analytes and <10% for the phosphorus analytes. Results for matrix spikes and blank spikes were consistent, averaging <10% RSD for all analytes. Recoveries were also good, averaging within 10% of expected values or better for all analytes on matrix spikes, and within ~5% or better for all analytes on laboratory control samples (LCS).

Nutrients - Inter-comparison Study

Overall the data were marginal, with moderate to large deviations for some analytes. Method detection limits were acceptable with no NDs reported. Data were reported not blank corrected. No contamination was measured in any of the method blanks. QC sample types were evaluated according to the preferences noted previously (with greatest preference to sample types most similar in matrix and concentration range as reported field samples, if results for those QC sample types were available in a reportable quantitative range). Lab replicates of field samples were used to evaluate precision for nutrients other than total phosphorus. Average RSDs were good, all less than their respective target MQOs (Nitrate 15%; orthophosphate, and total phosphorus 10%). LCS replicates were used to evaluate the precision of Total Phosphorus results, with average RSD of <1% well within the target MQO (10%). LCS recovery RSDs were examined for nitrate as N and orthophosphate as P but not used for qualifying precision on these analytes, since unspiked lab replicates were quantified for those. Orthophosphate (mean RSD 4.28%) was less than the target MQO (10%), but nitrate as N (mean RSD 22.31%) exceeded 15%, with much of the variation due to different spiking levels on different LCS.

Matrix spikes were used to evaluate the accuracy of total phosphorus results. Recoveries were good with the average recovery errors all within their target MQOs (nitrate 15%, orthophosphate, and total phosphorus 10%). LCS samples were used to assess the accuracy of Nitrate as N and orthophosphate, since these analytes were not in matrix spikes. Recoveries were fair for nitrate (mean error 23.25%, qualified with the non-censoring qualifier of “VIU”) and poor for orthophosphate (mean error 33.95% qualified with the censoring qualifier of “VRIU”). LCS samples were examined for total phosphorus, but not used for qualifying. Total phosphorus (mean error 9.74%) was less than the target MQO (10%).

Suspended Sediment Concentration

Overall the data were acceptable. Method detection limits (MDLs) were sufficient for estimation or quantitation of most samples, with only ~3% of the results reported as NDs. Data were reported not blank corrected. No blank contamination was found in the field or method blanks. LCS replicates were used to evaluate precision, with the average RSD (3.62%) being well below the target method quality

objective (MQO) of 10%. The average RSD for field replicates was not used in the evaluation, but was examined and found to be 7.5%. No qualifiers were added. LCS were used to assess accuracy as they were the only spiked samples analyzed. Recoveries measured were good with the average recovery error of 2.93% being well below the target 10% MQO. No qualifiers were needed.

Suspended Sediment Concentration - Inter-comparison Study

Method detection limits were acceptable with no NDs reported. Data were reported not blank corrected. No contamination was measured in the method blanks. Lacking other sample types analyzed in replicate, CRM recoveries were used to evaluate the precision of Suspended Sediment Concentration results, and had an average RSD of 23.6%. Although this was more than double the target MQO of 10%, they were qualified with the non-censoring qualifier of "VIL" since the CRMs were certified at different target values and thus might not be expected to show similar recoveries. CRMs were used to assess the accuracy of the suspended sediment concentration results. Recoveries measured were fair with the average recovery error of 16.23% being greater than the target MQO of 10%, but less than 20%, so were qualified with the non-censoring qualifier of "VIU".

Total Organic Carbon

The TOC data were acceptable. MDLs were sufficient with zero NDs reported. Data were reported not blank corrected. Blank contamination was not measured in the method blanks. Equipment and field blanks were examined, but not used in qualifying field sample results in the database. Blank contamination was found in one of the seven equipment blanks at a level ~3% of those found in the field samples (equipment blank contamination 0.51 mg/L compared to mean field sample concentration 15.74 mg/L). No blank contamination was measured in the field blank.

Precision was evaluated using matrix spike replicates. The RSD was good averaging 0.47%; less than the MQO of 10%. No qualifiers were needed. LCS replicates and blind field replicates had an average RSD of 3.87% and 2.97%, respectively. Matrix spike samples were used to assess accuracy as no CRMs were analyzed. Recoveries measured were good with the average recovery error of 6.88% being less than the target MQO of 10%. No qualifiers were needed. LCS recoveries were good with an average recovery error of 2.22%.

Copper, Selenium, and Total Hardness

The copper, selenium, and total hardness data were acceptable. Samples were either field filtered, or lab filtered within 24 hours except for 1 field blank and one sample, qualified for being slightly over (25-26 hours) the target filtering hold time. MDLs were sufficient with zero NDs reported. Data were reported not blank corrected. Blank contamination was not measured in the method blanks.

Equipment and field blanks were examined, but not used in the qualifying of field samples. Blank contamination was found in several of the field blanks for copper (dissolved and total) at a level ~20% of those found in the field samples for dissolved copper (mean field blank contamination 1.4 ug/L compared to mean field sample concentration 7 ug/L), and at a level ~2% of those found in the field samples for total copper (mean field blank contamination 0.6 ug/L compared to mean field sample concentration of 28 ug/L). No blank contamination was measured in the equipment blanks.

Precision was evaluated using the matrix spike replicates, with the average RSDs being well less than the target MQOs (selenium 35%, copper 25%, and hardness 5%); all <2%. Average RSDs for LCS replicates were also less than the target MQOs; all <5%. The average RSDs for field replicates were not used in qualified, but were examined and found to be less than the target MQOs; all <5%. No precision qualifiers were added. Matrix spike samples were used to assess accuracy as no CRMs were analyzed. Recoveries measured were good with average recovery errors less than the target MQOs (selenium 35%, copper 25%, and hardness 5%). LCS recoveries were also good with average recovery errors all less than the target MQOs. No recovery qualifiers were needed. Dissolved and total fractions were reported for copper and selenium. Dissolved/Total ratios were all < 1.35, within the propagated accepted error for precision and accuracy on individual results.

Copper, Selenium, and Total Hardness - Inter-comparison Study

Overall the data were acceptable. MDLs were sufficient with zero NDs reported. One batch had selenium detected in blanks slightly over the MDL, but still well below most field sample concentrations. The data were blank corrected and the blank standard deviation was less than the MDL so no blank qualifiers were added. Lab replicates were used to evaluate precision, with the average RSDs being all <4%, well below the target MQOs (selenium 35%; calcium, copper, and magnesium 25%). Average RSDs for matrix spike/matrix spike replicate samples were all <4%, also less than the target MQOs. No precision qualifiers were added. CRMs were used to assess accuracy. Recoveries measured were good with average recovery errors less than the target MQOs (selenium 35%; calcium, copper, and magnesium 25%); the highest recovery error was 12% for calcium (to calculate hardness). Matrix spike and LCS recoveries were good with average recovery errors all less than the target MQOs. No added qualifiers were needed. Dissolved and total fractions were reported for copper and selenium. Dissolved/Total ratios were all < 1.35, within precision expected propagated error.

Mercury and Methylmercury

The total mercury (Hg) and methylmercury (MeHg) data overall are acceptable. All were analyzed within the recommended 28 day hold time aside from one mercury sample analyzed slightly beyond (35 days) that was qualified for hold time. The methods were sufficiently sensitive to detect MeHg or Hg in nearly all samples, with only 2 MeHg analyses reported not detected. Blank concentrations of MeHg and total Hg were below detection limits for all blank sample types (field, equipment, and lab), so no blank qualifiers were needed.

Precision on field replicates was acceptable, averaging 16% RSD for both total and methyl mercury. Matrix spike/MSD precision averaged 2% RSD, and LCS (spiked blank) precision was similarly good, averaging 4% and 12% for total and methyl mercury, respectively. No CRMs were analyzed, so matrix spikes were the best indicators of recovery available. Although a few individual sample recoveries were outside of the target range (due to spiking less than 2x native concentrations), recovery errors averaged 11% or better for MeHg and total Hg matrix spikes and spike duplicates spiked higher than 2x, and averaged 9% or better for blank spikes, well within target errors of +/-35%. No added qualifiers were needed. The ratios of methyl to total mercury were within an expected reasonable range, with methyl mercury (around 0.2 ng/L) near 1% or less of total mercury (0.05 ug/L = 50 ng/L, around 250x higher).

Mercury and Methylmercury – Inter-comparison Study

Overall the data were quite good. MDLs were sufficient that there were no NDs for field samples. Methylmercury (MeHg) and mercury (Hg) were not detected in most blanks, except 1 just at its MDL, although the blank average for that batch was still <MDL. Precision on an un-spiked lab replicate was good, with an RSD <3%. Precision on repeated measures of CRMs, MS and LCS were similarly good, all averaging <3%, well within the target 35% MQO for Hg and MeHg. Recoveries on CRMs, MSs, and LCS were all good, with average errors <5% for Hg, and <15% for MeHg, well within the target <35%. The ratios of mercury and methylmercury were pretty typical, with methylmercury <1% of total mercury (although they weren't necessarily reported as pairs for a given site and event in the IC samples).

Carbaryl and Fipronil

Overall the carbaryl and fipronil data were acceptable. Methods were sufficient to detect at least some target analytes in most samples. Fipronil was always detected. None of the target analytes were detected in blanks. Precision on field replicates was generally good, with RSDs <35% target for all analytes. Carbaryl had the highest variation (30%) due to concentrations near the MDL. Precision on MS/MSD and LCS replicates was better yet, <20% RSD for all analytes. Recovery errors on all reported analytes averaged less than the 35% target so no added qualifiers were needed

PAHs

Overall the PAH data were marginally acceptable. MDLs were sufficient with 5 of the 44 reported PAHs having NDs (ranging from 6 to 53% ND per PAH congener), with only 1, Benz(a)anthracene having >=50% ND. Blank contamination was measured in at least one of the seven method blanks for many analytes with blank contamination high enough (>1/3 of the field sample result) to qualify many results (88% of Biphenyl, but 29% or less for other PAHs and alkylated PAHs) with the censoring contamination qualifier of “VRIP”. Many of these censored results were the alkylated PAHs, not used in generating sums of PAHs; the other censored LPAH and HPAH results typically account for about 10% of total PAHs.

Field blanks were examined, but not used in qualifying field samples in the database. Contamination in the field blanks was found at concentrations mostly 1-4 times that found in the lab blanks, except for 2,6-Dimethylnaphthalene, 2-Methylnaphthalene, 1-Methylnaphthalene, C1-Naphthalenes, and Naphthalene, which were respectively 5, 6, 7, 8 and 8 times greater in the field blanks than the lab blanks. Average field blank contaminant concentrations were generally less than 10% of the average concentrations found in the field samples, notable exceptions were 1-Methylnaphthalene, C1-Naphthalenes, 2-Methylnaphthalene, Biphenyl, and Naphthalene, which were 22%, 24%, 26%, 27% and 58% of the average field sample concentrations, respectively.

Replicates on field samples were used to evaluate precision and were good, less than the target 35% average RSD. LCS replicates were examined and were also all less than the target 35% average RSD (all <10%). The average RSD combining field and lab duplicates were not used in qualifying, but were less than the target MQO of 35%. No precision qualifiers were added. LCS were used to assess the accuracy of PAHs as no CRMs or matrix spikes were reported. Recoveries measured in the LCS were good with recovery errors less than the target 35% for all 44 PAHs measured (all <20%). No recovery qualifiers

were added. Alkyalted PAHs were not included in the LCS or other recovery samples so were qualified with the QA code of "VBS" and batch verification code of "VQI" for partial/unknown recovery QA.

PBDEs

The PBDE data were overall acceptable. MDLs were sufficient with 29 of the 49 reported total fraction PBDE congeners having NDs (ranging from 6 to 100% ND), and 27% (13 out of 49) having >=50% ND. PBDE congeners 28, 47, 49, 71, 85, 99, 100, 116, 119, 126, 140, 153, 154, 155, 183, 190, 197, 205, 206, 208, and 209 had some contamination in at least one method blank, but the blank contamination was only bad enough to qualify 58% of PBDE 190 and 205, 41% of PBDE 126, 29% of PBDE 116, 24% of PBDE 140, 12% of PBDE 155, and 6% of PBDE 71 and 199 results with the censoring contamination qualifier of "VRIP" (results with reported concentrations <3x the blank results (by batch) being censored for contamination).

Field blanks were examined, but not used in qualifying. Blank contamination was found in at least one field blank for PBDE congeners 17, 28, 47, 49, 85, 99, 100, 119, 140, 153, 154, 155, 203, 206, 207, and 209. Field blank contamination was found at concentrations mostly 1-4 times that found in the lab blanks, except for PBDE 049 and 085, which were respectively 13 and 10 times greater in the field blanks than the lab blanks. However, this was still well below the concentrations found in the field samples; average field blank contaminant concentrations at most were 2.3% (PBDE 049) of the average concentrations found in the field samples.

Lab replicates on field samples were used to evaluate precision and were generally good, less than the target 35% average RSD (PBDE 008 was just below at 34.9%). Replicates of the eight usable LCS were examined and were all <35% average RSD (all <16%). The average RSD combining all field and lab duplicates were not used in qualifying (since lab replicates alone are more representative of purely analytical issues) but were examined and found to be less than the target MQO of 35%, except for PBDE 138 (RSD 35.6%). No precision qualifiers were added. LCS results were used to assess the accuracy of PBDEs as no CRMs or matrix spikes were reported. Recoveries for the eight PBDEs measured in the LCS were good with recovery errors less than the target 35% for all reported analytes (all <15%). LCS results for PBDE 33 were unusable. No additional qualifiers were needed.

PCBs

Overall the PCB data were acceptable. MDLs were sufficient with NDs being reported for 15.5% (11 out of 71) PCB congeners ranging from 1% to 3.5% ND; none were extensive (>=50% ND). Blank contamination was measured in at least one method blank for many PCBs (8, 18, 28, 31, 33, 44, 49, 52, 56, 60, 66, 70, 87, 95, 99, 101, 105, 110, 118, 128, 132, 138, 149, 151, 153, 156, 158, 170, 174, 177, 180, 183, and 187). Contamination was over 1/3 of the field sample result in 1% to 11% of PCB 8, 18, 28, 31, 33, 44, 49, 52, 56, 60, 66, 70, 87, 95, 99, 101, 105, 110, 118, 151, and 177 samples and qualified with the censoring qualifier of "VRIP".

Field blanks were examined, but not used in qualifying results in the database. Blank contamination was found in the field blanks at levels generally less than in the method blanks and at levels well below those found in the field samples (< 1%). Lab replicates of field samples were used to evaluate precision, with

the average RSD being less than the target MQO (35%); all <30%. Average RSD for LCS replicates were examined, and were less than the target MQO of 35%; all <10%. The average RSD for field replicates were not used in qualifying, but were examined and found to be less than the target MQO; all <22%. No precision qualifiers were added. LCS results were used to assess accuracy as no CRMs, or matrix spikes were analyzed. Recoveries measured were good with recovery errors less than the target MQO (35%); all <8%. No additional recovery qualifiers were needed.

Pyrethroids

Overall the pesticide data were acceptable. NDs were reported for all 11 pyrethroids ranging from 7% to 100% ND; NDs for Allethrin, Total Esfenvalerate/Fenvalerate, Fenpropathrin, Tetramethrin, and T-Fluvalinate were extensive (>=50% ND). Data were reported not blank corrected. Blank contamination was measured in at least one method blank for Total lambda-Cyhalothrin. Contamination was extensive enough so that 20% of Total lambda-Cyhalothrin results were qualified with the censoring qualifier of "VRIP" (results with reported concentrations <3x the blank results (by batch) being censored for contamination). Field blanks were examined, but not used in qualifying. Blank contamination was found in the field blank for Total lambda-Cyhalothrin at levels ~40% of those found in the method blanks (0.11 ng/L compared to 0.26 and 0.28 ng/L), and at a level below those found in the field samples (average field sample concentration 0.62 ng/L, field blank contamination 0.11 ng/L).

Matrix spike replicates were used to evaluate precision, with the average RSD being well less than the target MQO (35%); all <12%. Average RSD for LCS replicates were examined, and were less than the target MQO of 35%; all <14%. The average RSD for field replicates were not used in qualifying, but were examined and found to be less than the target MQO (35%); all <30%. No precision qualifiers were added. Accuracy was assessed using the matrix spike samples as no CRMs were analyzed. Recoveries measured were generally good with average recovery errors less than the target MQO (35%); except for Total lambda-Cyhalothrin (42%) and T-Fluvalinate (41%) which were qualified with the non-censoring qualifier of "VIU". LCS recoveries were good with average recovery errors all less than 30%.

Pyrethroids – Inter-comparison Study

Overall the data were acceptable. Most pyrethroids were 100% ND, except for Bifenthrin, Deltamethrin/Tralomethrin, and Total Permethrin (Tetramethrin was qualified by the laboratory as an unreportable estimate). Data were reported not blank corrected. No contamination was measured in the one method blank. No replicates of any kind were analyzed so precision could not be evaluated; results were qualified with the QA code of "VBS" for incomplete QC. The LCS was used to assess accuracy as no CRMs or matrix spikes were analyzed. Recoveries measured were generally good with average recovery errors less than the target MQO (35%); all were <24%.

Toxicity

The 36 hour recommended hold times were exceeded for some sets of *Hyalella azteca* (up to 53 hour hold time) and *Pimephales promelas* (up to 74 hours), and up to 1-2 hour slight exceedances for the other species. Results exceeding the recommended 36 hour hold time were qualified. Control survival was acceptable with a minimum 80% survival just meeting the 80% requirement in one batch. Other batches had higher survival up to 100%. Water quality limits for the test species were not exceeded in

any tests. Reference toxicant control EC50/IC50 were within the mean+/-2stdev of previous control results ("typical response" range).

5.3 Climate and flow at the sampling locations during water years 2012, 2013, and 2014

The climatic conditions under which observations are made of pollutant concentrations in flowing river systems have a large bearing on concentrations and loads observed. It has been argued that a 30 year period is needed in California to capture the majority of climate related variability of a single site (Inman and Jenkins, 1999; McKee et al., 2003). Given monitoring programs for concentrations or loads do not normally continue for such a long period (except for rare occasions for turbidity and suspended sediment (e.g. Santa Anna River, Southern California: Warrick and Rubin 2007; Casper Creek, northern California: Keppeler, 2012; Alameda Creek at Niles (data for WYs 1957-73 and 2000-present (30 years)), the objective of sampling is usually to try to capture sufficient components of the full spectrum of variability to make inferences from a smaller dataset. When such data are available, they usually reveal complex patterns in relation to rare large events or several periods of rare drought and decadal scale changes to climate and land use or water management (Inman and Jenkins, 1999; McKee et al., 2003; Warrick and Rubin 2007; Keppeler, 2012; Warrick et al., 2013). However, for pollutant data sets in general, data sets are rarely longer than a few years and high magnitude (high intensity or long duration) events occur infrequently and thus are usually poorly represented. Unfortunately, these types of events usually transport the majority of a decadal scale loads (Inman and Jenkins, 1999; Warrick and Rubin 2007). This occurs because the discharge-load relation spans 2-3 orders of magnitude on the discharge axis and often 3-4 orders of magnitude on the sediment load axis and is described best by a power function ($Q_s=aQ_w^b$) where a and b are constants that describe pollutant sources and the erosive power of water. Therefore storms and wet years with larger discharge, if measured, have a profound influence on the estimate of mean annual load for a given site and would likely confound any comparisons of loads between sites unless adequately characterized. However, if it is assumed that this is consistently true for all sites, or loads measured during dry years can be "climatically adjusted", the validity of loads comparisons between sites will be increased.

Conceptually, watersheds that are more impervious, or smaller in area, or have lower pollutant production variability (or sources) should exhibit lower inter-annual variability (lower slope of the power function) and therefore require less sampling to adequately quantify pollutant source-release-transport processes (an example in this group is Marsh Creek which has rural and recent urbanization land uses and few suspected source areas for PCBs). In contrast, a longer sampling period spanning a wider climatic variability would be more ideal to adequately describe pollutant source-release-transport processes in watersheds that are larger, or less impervious, or have large and known pollutant sources. The quintessential example of this category within this study is Guadalupe River in relation to Hg sources, release mechanisms, and loads but San Leandro Creek (both Hg and PCBs) and Sunnyvale East channel and Pulgas Creek (PCBs) also appear to be in this category. Marsh Creek also appears to be in this category in relation to suspended sediment. Concentration variability relative to first flush and storm magnitude-frequency-duration will probably remain unexplainable for these analytes, even after three years of sampling. This will be one factor that may lead to lower confidence in annual loads computations and average annual loads estimates.

Unfortunately, during the three year study, winter seasons have been very dry relative to average annual conditions with all observations to-date made during years of between 38-85% mean annual precipitation and 22-82% mean annual flow (Table 6). For example, San Leandro Creek experienced 75% of mean annual runoff (MAR) in WY 2012, 67% MAR in WY 2013, and 52% MAR in WY 2014. However, there have been some notable storms, particularly those occurring during late November and December of WY 2013, an intense first flush in November 2013 (WY 2014) and another relatively intense storm in late February 2014 (WY 2014). For example, approximately 52% of the total wet season rainfall fell at the Sunnyvale East Channel rain gauge over 11 days during November and December of WY 2013 and 13% on February 28, 2014 (WY2014). Loads of pollutants were disproportionately transported during such events; at Sunnyvale East Channel, 96%, 91% and 84% of the WY 2013 total wet season sediment, PCBs and mercury loads were transported during those larger November and December storms and 30%, 58% and 24% of the total wet season sediment, PCBs, and mercury loads were transported in a single day on February 28 in WY 2014. However, despite these larger individual storm events, the overall drought conditions during the study may result in estimated long-term averages for each site that are biased low due relatively benign flow production, sediment erosion, and transport conditions in all six watersheds. The bias may not be as severe in those watersheds that received slightly wetter conditions and/or that are more impervious.

Table 6. Climate and flow during sampling years at each sampling location.

Water Year (WY)		Marsh Creek[2]	North Richmond Pump Station[3]	San Leandro Creek[4]	Guadalupe River[5]	Sunnyvale East Channel[6]	Pulgas Creek South Pump Station[7]
Rainfall (mm) (% mean annual)	2012	320 (71%)	NA	486 (75%)	179 (47%)	224 (60%)	NA
	2013	344 (76%)	493 (85%)	437 (67%)	223 (59%)	307 (82%)	378 (78%)
	2014	260 (58%)	327 (57%)	338 (52%)	161 (43%)	207 (55%)	183 (38%)
	Mean Annual	457	578	627	378	387	484
Runoff (Mm^3) (% mean annual)	2012	1.87 (22%)	NA	7.30	38.0 (68%)	1.07	NA
	2013	6.23 (73%)	0.74	7.21	45.45 (82%)	1.51	0.22
	2014	1.17* (15%)	0.50	0.24	16.75* (30%)	1.01	0.08
	Mean Annual	8.0	No long term data	No long term data	55.6	No long term data	No long term data

[1] Unless otherwise stated, averages are for the period Climate Year (CY) (Jul-Jun) (rainfall) or Water Year (WY) (Oct-Sep) (runoff) 1971-2010.
[2] Rainfall gauge: Concord Wastewater treatment plant (NOAA gauge number 041967) (CY 1991-2013); Runoff gauge: Marsh Creek at Brentwood (gauge number 11337600) (WY 2001-2013).
[3] Rainfall gauge: This study with mean annual from modeled PRISM data; Runoff gauge: This study.
[4] Rainfall gauge: Upper San Leandro Filter (gauge number 049185); Runoff gauge: This study.
[5] Rainfall gauge: San Jose (NOAA gauge number 047821); Runoff gauge: Guadalupe River at San Jose (gauge number 11169000) and at Hwy 101 (gauge number 11169025).
[6] Rainfall gauge: Palo Alto (NOAA gauge number 046646); Runoff gauge: This study
[7] Rainfall gauge: Redwood City NCDC (gauge number 047339-4); Runoff gauge: This study.
* indicates data missing for the latter few months of the season

5.4 Concentrations of pollutants of concern during sampling to-date

Understanding the concentrations of pollutants in the watersheds is important to both directly answering one of the Small Tributary Loading Strategy management questions (MQ2) as well as forming the basis from which to answer all of the other key management questions identified by the Strategy. The three year sampling program has provided data that, in some cases, indicate surprisingly high concentrations (e.g. Hg in San Leandro Creek; PCBs in Sunnyvale East Channel; PBDEs in North Richmond Pump Station); other cases indicate surprisingly low concentrations (Hg in Marsh Creek). While in other case, sampling has somewhat verified what was expected (North Richmond (PCBs and Hg), Guadalupe (PCBs and Hg) and Pulgas Creek South Pump Station (PCBs)). In some cases NDs and quality assurance issues confound robust interpretations. This section explores these issues through synthesis of data collected across all six sampling locations over the three years.

Concentrations of pollutants typically vary over the course of a storm and between storms of varying magnitudes, and are dependent on antecedent rainfall, soil moisture conditions, related discharge, sediment supply and transport, and pollutant source-release-transport processes. Although these can be fully understood over a long period of sampling that covers a wide range of conditions, shorter sampling programs will fail to capture this variability and therefore concentrations may appear complex or even chaotic and interpretation may remain difficult. Thus, it is important, even during shorter sampling programs, to try sample over a wide range flow conditions both within a storm and over a wide range of storm magnitudes to adequately characterize concentrations of pollutants in a watershed.

The monitoring design for this project aimed to collect pollutant concentration data from 12 storms over the span of three years (except for North Richmond Pump Station and Pulgas Creek South Pump Station with a target of 8 storm events), with priority pollutants sampled at an average of four samples per storm for a total of 48 discrete samples collected during the monitoring term. In order to capture as much variability as possible, the program aimed to sample earlier season storms, several larger (preferably) or “mid-season” storms, and a later season storm each year for each site (Melwani et al 2010; BASMAA, 2011), However, due to dry conditions, these aims were not easily met. Sampling at the six locations over the three water years has included sampling between 7-10 storm events at each location (Table 7). North Richmond Pump Station was the only site that completed the full allotment of storm events (n=8). Given the small sample size and varying sample sizes between sites, and the failure in some cases to collect a full sample set across the desired storm conditions, the following synthesis represents the best available knowledge about these sites; and areas where gaps in knowledge remain are identified.

Overall, detections of concentrations in the priority pollutants (suspended sediment, total PCBs, total mercury, total methylmercury, total organic carbon, total phosphorous, nitrate, and phosphate) were all 90 or higher, as were detections of several of the “tier II” pollutants (total and dissolved copper and selenium, PAHs and PBDEs) (Table 8). Numerous pyrethroids were not detected at any of the sites; whereas, Delta/Tralomethrin, Cypermethrin, Cyhalothrin lambda, Permethrin, Bifenthrin as well as Carbaryl and Fipronil were all detected in one or more samples at each sampling location.

The two highly urban and impervious sampling locations added in WY 2013 and also sampled in WY 2014 (North Richmond and Pulgas Creek South Pump Stations), have the lowest mean SSC; whereas, pollutant concentrations are relatively high for these watersheds (e.g. PCBs at Pulgas Creek South Pump Station). In contrast, Sunnyvale East Channel has high PCB concentrations but also relatively high SSC. As a result, the particle ratio (turbidity or SSC to pollutant; discussed further in section 5.5) rank shows a differing order to the water concentration ranking. Given the high imperviousness and small size of the North Richmond and Pulgas Creek South Pump Station watersheds, although fewer storms have been sampled at these locations, it is unlikely greater variation in SSC would be observed even if they were to be sampled again in the future.

The maximum PCB concentration observed during the three year program (6,669 ng/L) was collected in Pulgas Creek Pump Station, which also has the greatest mean PCB concentration of the six locations; consistent with the high ranking assigned to Pulgas Creek South Pump Station based on the WY 2011 reconnaissance study of 17 watersheds distributed across four Bay Area counties (McKee et al., 2012). This result was an order of magnitude higher than results from any other storm sampled at the station and it is unclear why this storm in particular mobilized such high concentrations given that the storm was relatively small in magnitude (0.42 inches), intensity (maximum 1 hour rainfall 0.11 inches) and the resulting flow peak (8.6 cfs relative to other PCB samples collected at flows as high as 17 cfs). However, sampling at Pulgas Creek South Pump Station during WYs 2013 and 2014 has captured relatively small storm events (one during WY 2013) and the rest during WY 2014 which recorded 38% MAP; given that PCBs are dominantly associated with particles and that particle transport is correlated with rainfall magnitude and intensity (as seen at Zone 4 Line A[2] (Gilbreath et al., 2012)) it is possible that additional sampling during more, and more intense, storm events could reveal even greater concentrations. Guadalupe River had mercury mines in the upper watershed and is a known mercury source to the San Francisco Bay, explaining the relatively high mercury and, possibly, methylmercury concentrations in this watershed (Thomas et al., 2002; Conaway et al., 2003; Davis et al., 2012). Less well understood is San Leandro Creek, which has mercury and methylmercury concentrations nearly as high as Guadalupe River. If sampling in San Leandro Creek were to continue at some point in the future, under more variable storm and climatic conditions, an improved understanding of source-release-transport processes of mercury in this watershed could be generated that would help to isolate natural or anthropogenic mercury sources and also improve our understanding of pollution levels relative to other watersheds and the accuracy of loads estimates. It is also worth noting (with regard to the tier I priority analytes) that phosphorus concentrations in most of the six watersheds appear greater than elsewhere in the world under similar land use scenarios, perhaps attributable to geological sources (Dillon and Kirchner, 1975; McKee and Krottje, 2005). For example, Dillon and Kirchner (1975) found that watersheds of differing geology under the same land use could exhibit loads differing by an order of

[2] Zone 4 Line A is a 4.2 km^2 100% urban tributary located in Hayward, CA. This creek was monitored extensively by the RMP between WYs 2007-2010 using a similar study approach to estimate loads as the one reported here. The creek was discretely sampled during storm events for SSC, Hg species, metals and other trace elements including selenium, organic carbon, PCBs, PBDEs, pyrethroids, OC pesticides, dioxins and furans and nutrients. It presents one of the most robust datasets available in the Bay Area.

Table 7. Number of storms sampled and number of discrete samples collected at each location relative to the program objectives as recommended (Melwani et al 2010) and codified in the multi-year-plan (e.g. BASMAA, 2011).

Water Year	Storm category	Marsh Creek	North Richmond Pump Station	San Leandro Creek	Guadalupe River	Sunnyvale East Channel	Pulgas Creek South Pump Station
2012	Early season or "first flush	No	Study not yet begun	No	No	No	Study not yet begun
	Larger or mid-season	Yes		Yes	Yes	Yes	
	Later season	Yes		Yes	Yes	Yes	
2013	Early season or "first flush	Yes	Yes	Yes	Yes	Yes	No
	Larger or mid-season	Yes	Yes	Yes	Yes	Yes	No
	Later season	Yes	Yes	Yes	Yes	No	Yes
2014	Early season or "first flush	No	Yes	No	Yes	No	Yes
	Larger or mid-season	Yes	Yes	Yes	Yes	Yes	Yes
	Later season	No	No	No	Yes	Yes	Yes
	Total number of discrete samples	31 out of 48	32 out of 32	44 out of 48	39 out of 48	40 out of 48	28 out of 32

magnitude. Bay Area watersheds with geological sources of phosphorus such as appetite minerals may naturally release greater amounts of phosphorus.

Selenium and PBDE concentrations, two analytes being collected at a lesser frequency in this study (intended only for characterization) are particularly notable. In the Guadalupe River, mean selenium concentrations were 2 to 6-fold greater than the other five locations; elevated groundwater concentrations have been observed in Santa Clara County previously (Anderson, 1998). Across all six sites, Se concentrations averaged 0.6 µg/L. If these concentrations are representative and combined with average annual flow entering the Bay from the nine-county Bay Area (1.5 km^3 based on the RWSM: Lent et al., 2012), the total average annual Se load would be estimated to be 900 kg. Although this is less than the estimated average annual load entering the Bay from the Central Valley Rivers (16,000 kg/yr; David et al., in press), it is still a large component of the Se mass balance for the Bay. Maximum PBDE concentrations in North Richmond Pump Station were 33 to 60-fold greater than the PBDE maxima observed in the five other locations of this current study. These are the highest PBDE concentrations measured in Bay Area stormwater to-date (see section 8.2 for details). Additional investigation into the

Table 8. Synthesis of concentrations of pollutants of concern based on all quality assured data collected over the three sampling years at each location.

Analyte Name	Unit	Number (% detect)	Mean (std.error)	Number (% detect)	Mean (std.error)	Number (% detect)	Mean (std.error)	Number (% detect)	Mean (std.error)	Number (% detect)	Mean (std.error)	Number (% detect)	Mean (std.error)
SSC	mg/L	101 (94%)	108 (97%)	117 (95%)	136 (100%)	137 (98%)	96 (99%)	204 (23.5)	56.8 (5.57)	115 (13.8)	157 (12.3)	232 (31.4)	56.5 (6.27)
ΣPCB	ng/L	22 (100%)	32 (100%)	44 (100%)	39 (100%)	40 (100%)	29 (100%)	1.25 (0.258)	13.8 (1.57)	8.01 (1.16)	14.3 (2.4)	104 (27.5)	505 (261)
Total Hg	ng/L	31 (100%)	32 (100%)	44 (100%)	39 (100%)	40 (100%)	31 (100%)	38.4 (9.62)	39.6 (7.8)	106 (24.2)	212 (35.9)	47.6 (6.68)	18.2 (2.39)
Total MeHg	ng/L	20 (90%)	16 (100%)	30 (100%)	27 (100%)	27 (93%)	20 (100%)	0.291 (0.0741)	0.208 (0.0633)	0.397 (0.0663)	0.504 (0.0677)	0.295 (0.0376)	0.189 (0.033)
TOC	mg/L	30 (100%)	32 (100%)	44 (100%)	40 (100%)	40 (100%)	28 (100%)	7.13 (0.34)	11.2 (1.82)	8.24 (0.462)	12.2 (1.96)	10.1 (1.1)	20.5 (5.54)
NO3	mg/L	28 (96%)	32 (100%)	45 (100%)	36 (100%)	41 (100%)	28 (100%)	0.569 (0.0402)	0.976 (0.143)	0.425 (0.0659)	0.917 (0.099)	0.472 (0.0872)	0.466 (0.0864)
Total P	mg/L	30 (100%)	32 (100%)	44 (100%)	40 (100%)	41 (100%)	28 (100%)	0.415 (0.0441)	0.384 (0.0256)	0.288 (0.024)	0.414 (0.0376)	0.411 (0.0429)	0.29 (0.047)
PO4	mg/L	30 (100%)	31 (100%)	45 (100%)	40 (100%)	41 (100%)	28 (100%)	0.0987 (0.0074)	0.218 (0.0141)	0.1 (0.00412)	0.15 (0.0156)	0.128 (0.00905)	0.124 (0.0189)
Hardness	mg/L	4 (100%)	5 (100%)	8 (100%)	7 (100%)	8 (100%)	6 (100%)	176 (19.3)	129 (38.6)	56.5 (4.94)	138 (12.7)	124 (32.6)	69.8 (12)
Total Cu	ug/L	8 (100%)	8 (100%)	11 (100%)	10 (100%)	10 (100%)	7 (100%)	13.7 (3.59)	22.5 (4.49)	16.2 (3.07)	21.6 (2.87)	17.9 (1.88)	43.9 (10.1)
Dissolved Cu	ug/L	8 (100%)	8 (100%)	11 (100%)	10 (100%)	10 (100%)	7 (100%)	2.74 (0.588)	8.45 (1.53)	5.98 (0.682)	5 (0.939)	5.5 (1.09)	18.6 (3.91)
Total Se	ug/L	8 (100%)	8 (100%)	11 (100%)	10 (100%)	10 (100%)	7 (100%)	0.742 (0.103)	0.409 (0.0638)	0.223 (0.019)	1.31 (0.252)	0.606 (0.147)	0.292 (0.0632)
Dissolved Se	ug/L	8 (100%)	8 (100%)	11 (100%)	10 (100%)	10 (100%)	7 (100%)	0.647 (0.0886)	0.366 (0.0586)	0.166 (0.0149)	1.07 (0.266)	0.519 (0.146)	0.244 (0.0526)
Carbaryl	ng/L	8 (25%)	8 (88%)	12 (50%)	10 (90%)	10 (40%)	7 (100%)	3.63 (2.39)	21.6 (4.72)	5.82 (2.11)	29.5 (6.87)	6.5 (2.78)	105 (26.3)
Fipronil	ng/L	8 (100%)	8 (75%)	11 (91%)	10 (100%)	10 (90%)	7 (86%)	12.2 (1.19)	6.31 (1.92)	10.1 (1.89)	11.3 (1.56)	6.5 (1.13)	3.29 (0.68)
ΣPAH	ng/L	4 (100%)	4 (100%)	5 (100%)	11 (100%)	6 (100%)	6 (100%)	140 (46.5)	527 (279)	1260 (494)	416 (116)	1350 (455)	1660 (1070)
ΣPBDE	ng/L	4 (100%)	5 (100%)	5 (100%)	5 (100%)	6 (100%)	6 (100%)	27 (10.1)	789 (644)	28.5 (11.7)	60.8 (18.3)	47 (16)	45.6 (13.1)
Delta/ Tralomethrin	ng/L	8 (75%)	8 (75%)	10 (40%)	10 (50%)	9 (89%)	7 (43%)	1.5 (0.637)	2.29 (0.818)	0.391 (0.207)	0.852 (0.328)	1.77 (0.469)	0.386 (0.205)
Cypermethrin	ng/L	8 (88%)	8 (100%)	11 (55%)	10 (70%)	10 (80%)	7 (100%)	11.7 (8.24)	4.84 (1.38)	0.368 (0.115)	1.49 (0.512)	3.29 (0.63)	2.42 (0.663)
Cyhalothrin lambda	ng/L	7 (86%)	7 (100%)	9 (56%)	10 (70%)	8 (75%)	6 (83%)	1.23 (0.486)	1.1 (0.228)	0.616 (0.376)	0.556 (0.174)	0.656 (0.296)	0.35 (0.12)
Permethrin	ng/L	8 (75%)	8 (100%)	11 (55%)	10 (80%)	10 (100%)	7 (86%)	6.08 (2.29)	17.7 (5.91)	3.59 (1.24)	10.5 (2.34)	21.8 (3.61)	10.7 (3.03)
Bifenthrin	ng/L	8 (100%)	8 (100%)	11 (91%)	10 (90%)	10 (90%)	7 (100%)	75.2 (29.9)	5.88 (0.796)	8.08 (2.69)	5.29 (1.18)	8.01 (1.95)	5.14 (1.81)

Analyzed but not now I had somedetected: Fenpropathrin, Esfenvalerate/Fenvalerate, Cyfluthrin, Allethrin, Prallethrin, Phenothrin, Resmethrin. All Hardness results in WY 2013 were censored.

source-release processes of PBDE that are specific to Richmond, and lacking in the other watersheds, would be needed to better understand this result.

Concentration sampling during the three water years at the six locations has in part confirmed previously known or suspected high leverage watersheds (i.e. mercury in Guadalupe, PCBs in Sunnyvale East Channel and Pulgas Creek South). Concentration results have also raised some questions about certain pollutants in other watersheds (e.g. upper versus lower watershed Hg concentrations in San Leandro Creek, PBDE concentrations in North Richmond Pump Station). More sampling under a broader range of storm events (early season and first flush, larger storms during the mid-season and later season storms) would improve characterization of pollutants in those watersheds and increase confidence in the relative magnitude between watersheds and average annual loads estimates (baseline concentrations) that might form the basis for assessing trends (MQ3) at some future time. Although not the subject of this report, the RMP has provided funding to support the development of a POC loadings synthesis document (McKee et al. in preparation) and a trends strategy document (slated for preparation in summer 2015). A more thorough evaluation of existing data as a baseline for the trends management questions will be completed through those efforts.

5.5 Loads of pollutants of concern computed for each sampling location

One of the primary goals of this project and a key management question of the Small Tributary Loading Strategy was to estimate the annual loads of POCs from tributaries to the Bay (MQ2). In particular, large loads of POCs entering sensitive Bay margins are likely to have a disproportionate impact on beneficial uses (Greenfield and Allen, 2013). As described in the climatic section (5.2), given that the relationship between climate (manifested as either rainfall or resulting discharge) and watershed loads follows a power function, estimates of long-term average loads for a given watershed are highly influenced by samples collected during wetter than average conditions and rare high magnitude storm events. Comparing loads estimates between the sites was confounded by relatively small sample datasets collected during climatically dry years. However, based on data collected, average annual loads estimates for each sampling location have now been computed. Accepting these caveats, the following observations are made on the total wet season loads estimates at the six locations.

The magnitude of the total loads between watersheds is largely driven by drainage area of each watershed. In terms of total wet season loads from each of the six watersheds, the largest watershed sampled is the Guadalupe River, which also has the largest load for every pollutant estimated in this study. Conversely, Pulgas Creek South Pump Station is the smallest watershed in the study and has the lowest total wet season load (except for PCBs). As another example, methylmercury in San Leandro Creek (8.9 km^2) and Guadalupe River (236 km^2) have similar concentrations but Guadalupe River discharges more than 10x the total mass of methylmercury given the much greater overall discharge of runoff volume and sediments. There is one significant exception. As mentioned, Pulgas Creek Pump Station South exports a disproportionately large PCB load, greater than Lower Marsh Creek (160x larger), North Richmond Pump Station (3.3x larger), San Leandro Creek (15x larger), and Sunnyvale Channel (WY 2013 only, 25x larger) (Table 9).

Table 9. Loads of pollutants of concern during the sampling years at each sampling location.

Site	Water Year	Discharge (Mm^3)	SS (t)	TOC (kg)	PCBs (g)	HgT (g)	MeHgT (g)	NO3 (kg)	PO4 (kg)	Total P (kg)	Loads Confidence	Loads Quality
Marsh Creek[a]	2012	1.61	233	11,380	1.34	64.0	0.262	956	175	578	Moderate (PCBs) Low (Hg)	Lack of sample data during storms that cause runoff and sediment transport through the upper watershed reservoir and data during a wet year.
	2013	5.82	2,703	39,500	16.0	408	2.78	3,474	666	4,212		
	2014	1.34	202	9,257	1.20	30.7	0.217	786	148	479		
North Richmond Pump Station[b]	2012	-	-	-	-	-	-	-	-	-	Moderate	Lack of data during wet year.
	2013	0.795	35.7	6,353	8.14	16.0	0.200	761	161	215		
	2014	0.499	20.4	6,197	4.76	15.8	0.117	478	101	186		
San Leandro Creek[c]	2012	7.30	158	40,483	16.4	221	1.57	1,973	571	1,404	Low	Lack of a robust discharge rating curve for higher flows; lack of data during reservoir release and during a wet year.
	2013	7.21	223	52,274	15.0	213	1.58	2,801	674	1,334		
	2014	0.243	28.0	1,840	1.93	25.4	2.89	97.1	23.4	70.6		
Guadalupe River	2012	25.8	2,106[1]	154,379	123	2,039	6.13	20,879	2,498	6,023	High (PCBs) Low (Hg)	Lack of long duration and high intensity storms sampled for Hg release from upper watershed. Confidence in PCB data supported by previous studies.
	2013	35.5	4,464[1]	238,208	309	5,476	13.6	25,775	3,771	10,829		
	2014	16.75	1,094	106,141	97.2	1,519	4.29	13,182	1,723	4,172		
Sunnyvale East Channel[d]	2012	1.31	56.4	8,227	50.9	25.9	0.382	335	139	395	Moderate	Lack of data during wet year. High variability in PCB concentrations between storm events.
	2013	1.51	508	8,685	87.9	87.6	3.26	369	159	689		
	2014	1.01	89.0	12,040	74.4	27.9	0.669	336	135	343		
Pulgas Creek Pump Station[e]	2012	-	-	-	-	-	-	-	-	-	Low	A lower quality (FWMC) approach applied to loads calculations. Lack of data during a wet year. High variability in PCB concentrations between storm events.
	2013	0.165	10.9	1,539	21.8	3.07	0.0291	41.1	12.8	33.0		
	2014	0.08	5.31	764	11.8	1.48	0.0141	20.1	6.31	16.1		

[a] Marsh Creek wet season loads are reported for the period of record 12/01/11 – 4/26/12, 10/19/12 – 4/18/13 and 11/06/13 – 4/30/14.

[b] North Richmond Pump Station wet season loads are reported for the period of record 11/01/12 – 4/30/13 and 10/16/13 – 4/30/14.

[c] San Leandro Creek wet season loads are reported for the period of record 12/01/11 – 4/30/12, 11/01/12 – 4/18/13 and 11/01/13 – 4/30/14.

[d] Sunnyvale East Channel wet season loads are reported for the period of record 12/01/11 – 4/30/12, 10/01/12 – 4/30/13 and 10/01/13 – 4/30/14.

[e] Pulgas Creek South Pump Station loads are estimates provided for the entire wet seasons (10/01/12 – 4/30/13 and 10/01/13 – 4/30/14) however monitoring only occurred during the period 12/17/2012 – 3/15/2012 and 10/22/13 – 4/30/14. Monthly loads for the non-monitored period were extrapolated using regression equations developed for the monthly rainfall and corresponding monthly (or partial month) contaminant load.

Comparison of total wet season loads between water years at the sites highlighted show how loads estimates can be highly variable even during three drier than average years. Additionally, the size and intensity of the storm events in the different regions where the sampling sites were located greatly impacted the load variation from year-to-year and between sampling locations. For example, PCB loads in Guadalupe River and San Leandro Creek were approximately 3- and 7-fold greater in WY 2012 than in WY 2014, whereas loads of PCBs were 13- and 8-fold larger in WY 2013 relative to WY2012 in Lower Marsh Creek and Sunnyvale East Channel, where the late November and December 2012 (WY2013) storms were comparatively larger events. Even when normalized to total discharge (in other words, the flow-weighted mean concentration [FWMC]), Sunnyvale East Channel transported 7-fold as much sediment in WY 2013 than WY 2012, whereas the FWMC of suspended sediment in San Leandro Creek was the same in WYs 2012 and 2013 and 5-fold greater in WY 2014 despite much lower flow. The relationship between FWMC and discharge (either at the annual or individual flood scale) can be used as an indicator of when enough data have been collected to characterize the site adequately to answer our management questions. FWMC should continue to increase relative to storm magnitude until watershed sources are exhausted; locations and analytes that reach that maximum will have sufficient data to compute reliable long term average annual loads. With the data currently in hand, attempts to estimate average annual loads will be biased low.

In light of these climatic considerations as well as the known data quality considerations and challenges at each of the sampling locations, the two far-right columns in Table 9 note the remaining level of confidence in the annual loads estimates as well as the main issues at each site which warrant the confidence level rating. Any future sampling at each of these locations should seek to alleviate these issues and to raise the quality of the data in relation to answering management questions.

5.6. Comparison of regression slopes and normalized loads estimates between watersheds

One of our key activities in relation to the Small Tributary Loading Strategy is improving our understanding of which Bay tributaries (including stormwater conveyances) contribute most to Bay impairment from pollutants of concern (MQ1) and therefore potentially represent watersheds where management actions should be implemented to have the greatest beneficial impact (MQ4). Multiple factors influence the treatability of pollutant loads in relation to impacts to San Francisco Bay. Conceptually, a large load of pollutant transported on a relatively small mass of sediment is more treatable than less polluted sediment. Therefore, the graphical function between either sediment concentration or turbidity provides a first order mechanism for ranking relative treatability of watersheds (Figure 2A). This method is valid for pollutants that are dominantly transported in a particulate form (total mercury and the sum of PCBs are good examples but pyrethroid pesticides and PBDEs may also be considered in this group) and when there is relatively little variation in the particle ratios between water years or storms or at least less variation than seen between watersheds. Note data presented at the October 2013 SPLWG meeting demonstrated that this assumption is sometimes violated and influences our perception of relative ranking.

These issues accepted, based on the ratios between turbidity and Hg, runoff derived from less urbanized upper portions of San Leandro Creek watershed and runoff from the Guadalupe River watershed exhibit

the greatest particle ratios for total mercury (Figure 2). Sunnyvale East Channel, Marsh Creek and Pulgas Creek South Pump Station appear to have relatively low particle ratios for total mercury, although, Marsh Creek has not been observed under wet conditions when the possibility of mercury release from historic mining sources exists. The relative nature of these rankings has not changed in relation to the previous reports (McKee et al., 2013; Gilbreath et al., 2014).

In contrast, for the sum of PCBs, Pulgas Creek South Pump Station and Sunnyvale East Channel exhibit the highest particle ratios among these six watersheds, with urban sourced runoff from Guadalupe River and North Richmond Pump Station ranked 3rd and 4th as indicated by the turbidity-PCB graphical relation (Figure 2). Marsh Creek exhibits very low particle ratios for PCBs, an observation that is unlikely to change with additional samples given the likelihood of relatively low pollutant sources and relatively low variability of release-transport processes. Unlike for Hg, new data collected during WYs 2013 and 2014 alters the relative PCB rankings based on this graphical analysis providing an example of the influence of either low sample numbers or the random nature of sample capture on the resulting interpretation of particle ratios (as discussed in the October 2013 SPLWG meeting). Given the relatively wide confidence intervals around these lines (not shown) and the collection during relatively dry years, the relative nature of these regression equations may change if there are any future samples completed.

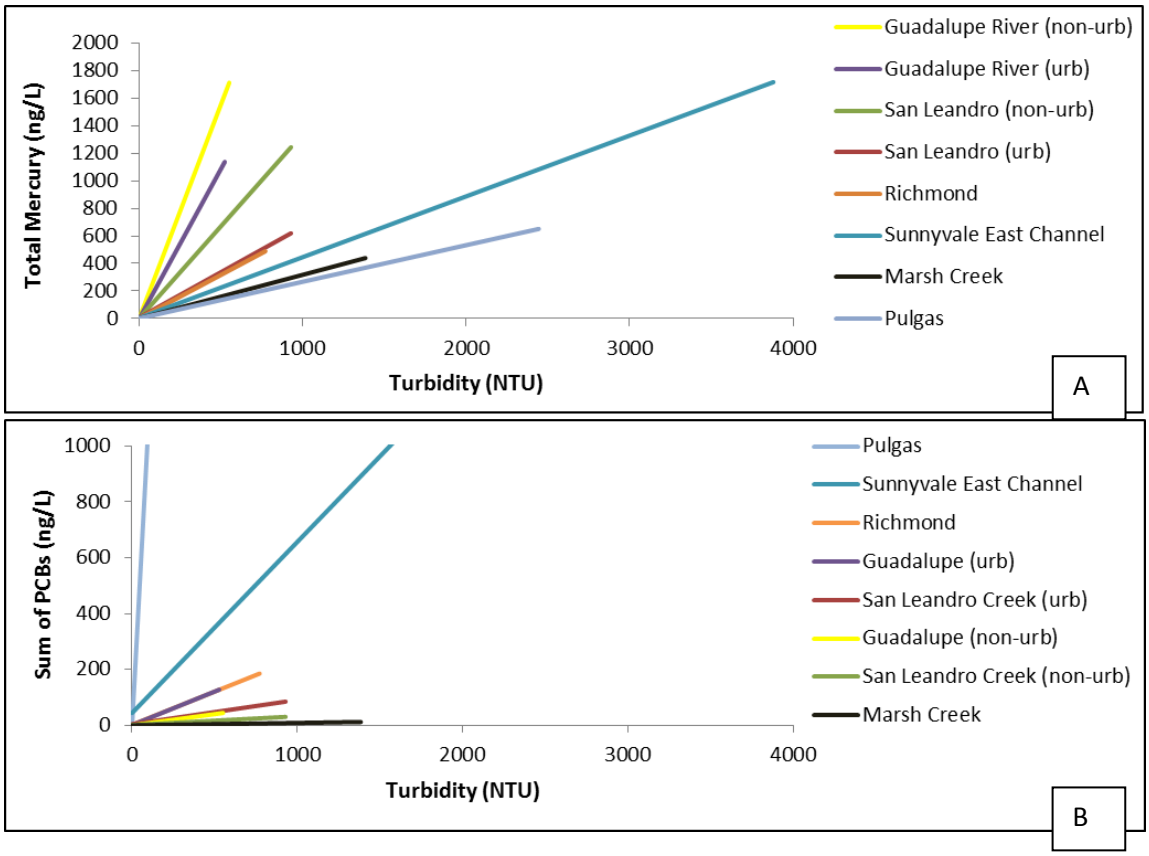

Figure 2. Comparison of regression slopes between watersheds based on data collected during sampling for A) Total Mercury and B) PCBs. Turbidity range shown on graphs represents minimum and maximum turbidities for entire sampling period

Another influence on potential treatability is the size of the watershed. Conceptually, a large load that is transported from a relatively small watershed and therefore in association with a relatively small volume of water is more manageable. Efforts to manage flows from the North Richmond Pump Station watershed exemplify this type of opportunity. Thus, area normalized loads (yields) provide another useful mechanism for first order ranking of watersheds (Table 10) in relation to ease of management. This method is more highly subject to climatic variation than the turbidity function/particle ratio method for ranking and therefore was done on climatically averaged loads. Despite these challenges, in a general sense, the relative rankings for PCBs exhibit a similar ranking to the particle ratio method; Pulgas Creek South Pump Station watershed ranked highest and Marsh Creek watershed ranked lowest. However the relative ranking of the other watersheds is not similar. In the case of mercury, Guadalupe River and San Leandro Creek exhibit the highest currently estimated yields corroborating the evidence from the particle ratio method. Similar to PCBs, the relative ranking of the other four watersheds is not similar to the particle ratio method. Given all our observations were during relatively dry years, it is difficult to know the certainty of the relative nature of the area-normalized estimates. For example, the relative rankings for suspended sediment loads normalized by unit area would likely change substantially with the addition of data from a water year that exceeds the climatic normal for each watershed; total phosphorus unit loads would also respond in a similar manner. For pollutants such as PCBs and total Hg that are found in specific source areas such as industrial and mining areas (Hg only) of these watersheds, release processes will likely be influenced by both climatic factors and sediment transport off impervious surfaces; also factors that are not likely well captured by the sampling that has occurred under relatively dry conditions.

6. Conclusions and next steps

6.1. Current and future uses of the data

The monitoring program implemented during the study was designed primarily to improve estimates of watershed-specific and regional loads to the Bay (MQ2) and secondly, to provide baseline data to support evaluation of trends towards concentration or loads reductions in the future (conceptually one or two decades hence) (MQ3) (see introduction section) in compliance with MRP provision C.8.e. (SFRWRCB, 2009). Multiple metrics have been developed and presented in this report to support these management questions:

- Pollutant loads: Pollutant loading estimates can help measure relative delivery of pollutants to sensitive Bay margin habitats and support calibration and verification of the Regional Watershed Spreadsheet Model and resulting regional scale loading estimates.
- Flow Weighted Mean Concentrations: FWMC can help to identify when sufficient data has been collected to adequately characterize watershed processes in relation to a specific pollutant in the context of management questions.
- Sediment-pollutant particle ratios: Particle ratios can help identify relative watershed pollution levels on a particle basis and relates to treatment potential.
- Pollutant area yields: Pollutant yields can help identify pollutant sources and relates to treatment potential.

Table 10. Climatically averaged area normalized loads (yields) ranked in relation to PCBs based on free flowing areas downstream from reservoirs (See Table 1 for areas used in the computations).

	Unit runoff (m)	SS (t/km^2)	TOC (mg/m^2)	PCBs ($\mu g/m^2$)	HgT ($\mu g/m^2$)	MeHgT ($\mu g/m^2$)	NO3 (mg/m^2)	PO4 (mg/m^2)	Total P (mg/m^2)
Marsh Creek	0.13	80.0	916	0.474	13.8	0.0423	79.7	15.1	76.6
North Richmond Pump Station	0.52	26.1	4,684	5.84	13.7	0.143	497	105	157
San Leandro Creek	0.95	53.3	5,957	3.36	55.4	0.260	317	81.9	216
Guadalupe River	0.24	272	1,926	20.3	282	0.196	169	28.1	116
Sunnyvale East Channel	0.17	33.6	1,220	9.44	5.95	0.116	45.8	19.3	63.9
Pulgas Creek Pump Station	0.63	41.8	5,907	84.6	11.8	0.111	158	49.2	127

- Correlation of pollutants: Finding co-related pollutants helps identify those watersheds with multiple sources and provides additional cost/benefit for management actions.

As discussed briefly in the introduction (section 1), as management effort focuses more and more on locating high leverage watersheds and patches within watersheds, the monitoring (and modeling) design is evolving.

6.2. What data gaps remain at current loads stations?

With regard to addressing the main management endpoints (single watershed and regional watershed loads and baseline data for trends) that influenced the monitoring design recommended by Melwani et al 2010 and described in each iteration of the MYP (BASMAA, 2011; BASMAA, 2012; BASMAA, 2013), an important question that managers are asking is how to determine when sufficient data have been collected. Several sub-questions are important when trying to make this determination. Are the data representative of climatic variability; have storms and years been sampled well enough relative to expected climatic variation? Are the data representative of the source-release-transport processes of the pollutant of interest? In reality, these factors tend to juxtapose and after three years of monitoring during relatively dry climatic conditions, some data gaps remain for each of the monitoring locations.

- Marsh Creek watershed has been sampled for three WYs. Continuous turbidity data were rated excellent at Lower Marsh Creek. Ample lower watershed stormwater runoff data are now available at Lower Marsh Creek, but this site is lacking information on high intensity upper watershed rain events where sediment mobilization from the historic mercury mining area could occur. Any future sampling would ideally be focused on Hg and for storms of greater intensity preferably when spillage is occurring from the upstream reservoir. No further PCB data are recommended. The sampling design to achieve these goals could be revisited with the objective of increased cost efficiency for data gathering to support remaining unanswered management questions.

- North Richmond Pump Station watershed has been sampled for two WYs (although data exist from a previous study [Hunt et al., 2012]). Additional data in relation to early season (seasonal 1st flush or early season storms) would help improve estimates of loads that could be averted from diversion of early season storms to wastewater treatment. Further data collection in relation to high concentrations of PBDEs would increase our understanding of PBDE source(s) in this watershed.
- San Leandro Creek watershed has been sampled for three WYs. San Leandro Creek received poor ratings on the quality of discharge information and completeness of turbidity data. The largest weakness is the scarcity of velocity measurements to adequately describe the stage-discharge rating curve for stages >2 feet and generate a continuous flow record. Additional velocity measurements are necessary to increase the accuracy and precision of discharge data for the site and support the computation of loads. There is currently no information on pollutant concentrations during reservoir releases, yet volumetrically, reservoir releases during WYs 2012 and 2013 were proportionally large but may have been atypical. Sample collection during release would help elucidate pollutant load contributions from the reservoir. Data collection during more intense rainstorms are also desirable for this site given the complex sources of PCBs and mercury in the watershed and the existence of areas of less intense land use and open space lending to likely relatively high inter-annual variability of water and sediment production.
- Guadalupe River watershed has been sampled at the Hwy 101 location during nine water years (WY 2003-2006, 2010-2014) to-date, but data are still lacking to adequately describe high intensity upper watershed rain events when mercury may still be released from sources in relation to historic mining activities. This type of information could help estimate the upper range of mercury loads from the mercury mining district and continue to help focus management attention. Further data collection in Guadalupe River watershed should focus on Hg sampling during high intensity storms. Further sampling of relatively frequent smaller runoff events is unnecessary and transport processes for PCBs are well supported by currently available data. The current sampling design is not cost-effective for gathering improved information to support management decisions in this watershed.
- Sunnyvale East Channel initially received poor quality data ratings for turbidity but this improved substantially in WYs 2013 and 2014. However, more storm event POC data are needed for establishing higher confidence in particle ratios, pollutant loads, FWMCs, and yields. A PCB source was apparently mobilized during the February 28, 2014 storm which had very high PCB concentrations, and this source seemed to continue to flush through the system in subsequent events. Because of this, our PCB regression with turbidity is not strong, creating uncertainty around the accuracy of the total PCB load estimate (e.g. what PCB sources might have moved through the system when we were not sampling?). Further data are needed in this watershed to better understand source-release-transport processes for PCBs.
- Based on the current review of the data, Pulgas Creek South Pump Station received a poor data quality rating for turbidity. Monitoring at this site was complicated by the logistical limitations of monitoring in a highly dynamic storm drain system. The challenging logistics of this site led to delays in the initiation of monitoring in WY 2013 as BASMAA/KLI worked to establish a

monitoring plan and functional instrumentation configuration (e.g., during WY 2013, turbidity data were only collected during three of the seven wet season months due to these challenges). In addition, because this site was located within a storm drain and vault adjacent to a pump station, the periodic operation of the pumps likely contributed to turbidity spikes and generally noisy nature of the data. Following review of WY 2014 observations, it was decided to reject the whole turbidity data set from this site. Although not feasible under the scope of this project, BASMAA has suggested they may undertake further review of this dataset, including application of smoothing functions to better fit the pollutant data to the turbidity record and potentially improve the usability of these data. KLI collected a robust manual turbidity sample set in combination with the pollutant sampling. Although they did not accurately record the times of this sample collection and therefore a relationship between manual turbidity and the sensor turbidity record for discrete times cannot be developed, a relationship between manual collection and smoothed sensor data (e.g. smoothed over 15-30 minutes) could potentially be developed. This could then validate the data quality of the smoothed turbidity data, and allow future use of these data for the development of the turbidity-pollutant regressions. However, because of the dynamic nature of this system (e.g. the sensor record showed changes >500 NTU in a 15 minute period), the likelihood of forming acceptable regressions between pollutant data and smoothed turbidity data seems low. More importantly, the cyclical spiking of the turbidity record suggests resuspension of settled sediments during pump outs. If the turbidity sensor was measuring resuspension of sediment in the vault, the turbidity sensor was measuring the turbidity caused by that sediment when it initially entered the vault, as well as when it was resuspended; in other words, the sensor record includes in some portions twice-measured sediment/turbidity. Therefore, the continuous turbidity record likely does not accurately represent the turbidity within the system, and consequently an accurate, continuous record for any pollutant likely cannot be established using the turbidity surrogate regression method even in the event that a pollutant-turbidity regression could be developed through smoothing. The sampling program began at this location (and North Richmond Pump Station) in WY 2013 as compared to WY 2012 at the other sites, and so despite being one of the most logistically challenging sites to set up for monitoring, BASMAA/KLI also had the least amount of time to execute it (arguably North Richmond Pump Station was also logistically challenging but SFEI had already completed two years of sampling at this location for another project, during which some of the instrumentation set-up challenges had been worked through). Due to both the delay in monitoring initiation at Pulgas combined with the very low rainfall in WY 2013, only a single storm was monitored and therefore very little data was available from WY 2013 in which to assess these issues. In short, although this has been a three-year project, this is really the first year that a substantial dataset has been available to evaluate for the Pulgas Ck Pump Station site. On the positive side, there are nearly two full wet seasons of flow data as well as seven storms worth of pollutant data, including the highest PCB concentrations observed to-date in the Bay Area. Despite challenges with the continuous turbidity record, these other data are valuable and less robust estimates of load are possible based on the FWMC approach. Additionally, because KLI also collected manual turbidity samples during pollutant sample collection, the pollutant data could potentially still be used to estimate loads using turbidity

surrogate regression if a high quality relationship between the manually collected turbidity record and a continuous record could be established. Now that the monitoring challenges for this site are better understood, additional effort to improve the continuous turbidity monitoring at this location would be desirable to increase confidence in particle ratios, pollutant loads, FWMCs, and yields.

6.3. Next Steps

Recent discussions between BASMAA and the Region 2 Regional Water Quality Control Board in relation to reissuing the MRP (and discussion at the October 2013 and May 2014 SPLWG meetings) have highlighted the increasing focus towards finding watersheds and land areas within watersheds for management focus (MQ4). The monitoring design described in this report is not appropriate for this increasing management focus. There are various alternative monitoring designs that are more cost-effective for addressing the increasing focus in the second MRP permit term towards finding watersheds and land areas within watersheds for management attention while still supporting the other STLS management questions in a programmatic manner. The challenge for the STLS and SPWLG is finding the right balance between the different alternatives within budget constraints. Sampling during WY 2015 is using the following reconnaissance characterization design:

- Collaboration with stormwater Countywide programs to identify locations with possible PCB and/or mercury sources (based on a GIS based analysis)
- Focused sampling in older industrial drainages (some of which are tidally influenced)
- Composite sampling: 1 composite per storm/per analyte for PCB, total mercury, total metals, SSC, grain size, TOC/DOC; 5-15 aliquots per composite sample
- Pilot testing passive sediment samplers

The advantage of the reconnaissance sampling design is flexibility and given recent advances on the development of the RWSM (SFEI in preparation) have indicated the value of the data collected previously using the reconnaissance design (McKee et al., 2012), it seems likely that the reconnaissance design may end up being the most cost-effective going forward over the next three or more years. Data and information gathered over the last 10+ years guided by the SPLWG and STLS will continue to help guide the development of a cost effective monitoring design to adapt to changing management needs.

7. References

Amweg, E., D.P. Weston and N.M. Ureda. Use and toxicity of pyrethroid pesticides in the central valley, California, USA. Environmental Toxicology and Chemistry. vol. 24, no. 4, pp. 966–972.

Anderson B., Hunt, J., Markiewicz, D., Larsen, K. 2010. Toxicity in California Waters. Surface Water Ambient Monitoring Program. California State Water Resources Control Board. Sacramento, CA.

Anderson, D.W., 1998. Natural levels of nickel, selenium, and arsenic in the South San Francisco Bay area. Report prepared for the City of San Jose, Environmental Services Department by the Institute for Research in Environmental Engineering and Science, San Jose, Ca. 15pp.

Balogh, S. J., Y. Huang, H. J. Offerman, M. L. Meyer, and D. K. Johnson. 2002. Episodes of Elevated Methylmercury Concentrations in Prairie Streams. Environmental Science and Technology **36**:1665 - 1670.

Barringer, J. L., M. L. Riskin, Z. Szabo, P. A. Reilly, R. Rosman, J. L. Bonin, J. M. Fischer, and H. A. Heckathorn. 2010. Mercury and Methylmercury Dynamics in a Coastal Plain Watershed, New Jersey, USA. Water Air and Soil Pollution **212**:251-273.

Bartley, R., W. J. Speirs, T. W. Ellis, and D. K. Waters. 2012. A review of sediment and nutrient concentration data from Australia for use in catchment water quality models. Marine Pollution Bulletin **65**:101-116.

BASMAA, 2011. Small Tributaries Loading Strategy Multi-Year Plan (MYP) Version 2011. A document developed collaboratively by the Small Tributaries Loading Strategy Work Group of the Regional Monitoring Program for Water Quality in the San Francisco Estuary (RMP): Lester McKee, Alicia Gilbreath, Ben Greenfield, Jennifer Hunt, Michelle Lent, Aroon Melwani (SFEI), Arleen Feng (ACCWP) and Chris Sommers (EOA/SCVURPPP) for BASMAA, and Richard Looker and Tom Mumley (SFRWQCB). Submitted to the Water Board, September 2011, in support of compliance with the Municipal Regional Stormwater Permit, provision C.8.e. http://www.swrcb.ca.gov/rwqcb2/water_issues/programs/stormwater/MRP/2011_AR/BASMAA/B2_2010-11_MRP_AR.pdf

BASMAA, 2012. Small Tributaries Loading Strategy Multi-Year Plan (MYP) Version 2012A. A document developed collaboratively by the Small Tributaries Loading Strategy Work Group of the Regional Monitoring Program for Water Quality in the San Francisco Estuary (RMP): Lester McKee, Alicia Gilbreath, Ben Greenfield, Jennifer Hunt, Michelle Lent, Aroon Melwani (SFEI), Arleen Feng (ACCWP) and Chris Sommers (EOA/SCVURPPP) for BASMAA, and Richard Looker and Tom Mumley (SFRWQCB). Submitted to the Water Board, September 2011, in support of compliance with the Municipal Regional Stormwater Permit, provision C.8.e. http://www.waterboards.ca.gov/sanfranciscobay/water_issues/programs/stormwater/MRP/2012_AR/BASMAA/BASMAA_2011-12_MRP_AR_POC_APPENDIX_B4.pdf

Birgand, F., C. Faucheux, G. Gruau, B. Augeard, F. Moatar, and P. Bordenave. 2010. Uncertainties in assessing annual ntirate loads and concentration indicators: Part 1. Impact of sampling frequency and load estimation algorithms. Transactions of the Asabe **53**:437-446.

Bradford, G. R., A. C. Chang, A. L. Page, D. Balhtar, J. A. Frampton, and H. Wright. 1996. Background Concentrations of Trace and Major Elements in California Soils Kearney Foundation of Soil Science.

Bradley, P. M., D. A. Burns, K. Riva-Murray, M. E. Brigham, D. T. Button, L. C. Chasar, M. Marvin-DiPasquale, M. A. Lowery, and C. A. Journey. 2011. Spatial and Seasonal Variability of Dissolved Methylmercury in Two Stream Basins in the Eastern United States. Environmental Science & Technology 45:2048-2055.

Chalmers, A. T., D. P. Krabbenhoft, P. C. Van Metre, and M. A. Nilles. 2014. Effects of urbanization on mercury deposition and accumulation in New England. Environmental Pollution 192:104-112.

Chow, V. T. 1959. Open-Channel Hydraulics. McGraw-Hill, Inc. 680pp.

Conaway, C. H., E. B. Watson, J. R. Flanders, and A. R. Flegal. 2003. Mercury deposition in a tidal marsh of south San Francisco Bay downstream of the historic New Almaden mining district, California. Marine Chemistry 90:175-184.

David, N., Gluchowski, D.C, Leatherbarrow, J.E, Yee, D., and McKee, L.J, (in press). Evaluation of loads of mercury, selenium, PCBs, PAHs, PBDEs, dioxins, and organochlorine pesticides from the Sacramento-San Joaquin River Delta to San Francisco Bay. Water Environment Research, 87, xx-xx.

Davis, J.A., Hetzel, F., Oram, J.J., and McKee, L.J., 2007. Polychlorinated biphenyls (PCBs) in San Francisco Bay. Environmental Research 105, 67-86. http://www.sciencedirect.com/science/article/pii/S0013935107000400

Davis, J.A., Yee, D., Grenier, L., McKee, L.J., Greenfield, B.A., Looker, R., Austin, C., Marvin-DePasquale, M., Brodberg, R., and Blum, J., 2012. Reducing methylmercury accumulation in the food webs of San Francisco Bay and its local watersheds. Environmental Research 119, 3-26. http://www.sciencedirect.com/science/article/pii/S001393511200285

Dillon, P. J., and Kirchner, W.B. 1975. The effects of geology and land use on the export of phosphorus from watersheds. Water Research 9:135-148.

Domagalski, J. 2001. Mercury and methylmercury in water and sediment of the Sacramento River Basin, California. Applied Geochemistry 16:1677.

Eckley, C. S. and B. Branfireun. 2008. Mercury mobilization in urban stormwater runoff. Science of the Total Environment 403:164-177.

Ensminger, M.P., Budd, R., Kelley, K.C., and Goh, K.S., 2012. Pesticide occurrence and aquatic benchmark exceedances in urban surface waters and sediments in three urban areas of California, USA, 2008-

2011. Environmental Monitoring and Assessment http://www.springerlink.com/content/g11r274187122410/

Fitzgerald, W. F., D. R. Engstrom, R. P. Mason, and E. A. Nater. 1998. The case for atmospheric mercury contamination in remote areas. Environmental Science and Technology 32:1-7.

Foster GD, Lippa KA, Miller CV. Seasonal concentrations of organic contaminants at the fall line of the Susquehanna River Basin and estimated fluxes to Northern Chesapeake Bay, USA. Environ Toxicol Chem 2000a; 19(4):992-1001.

Foster GD, Roberts EC Jr., Gruessner B, Velinsky DJ. Hydrogeochemistry and transport of organic contaminants in an urban watershed of Chesapeake Bay USA. App Geochem 2000b; 15:901-15.

Gilbreath, A.N., Gluchowski, D.C., Wu, J., Hunt, J.A., and McKee, L.J., 2014. Pollutants of concern (POC) loads monitoring data progress report, water year (WYs) 2012 and 2013. A technical report prepared for the Regional Monitoring Program for Water Quality in San Francisco Bay (RMP), Sources, Pathways and Loadings Workgroup (SPLWG), Small Tributaries Loading Strategy (STLS). Contribution No. 708. San Francisco Estuary Institute, Richmond, California. http://www.sfei.org/sites/default/files/Final_WY%202013_POC%20loads%20progress%20report_24%20February%202014_web%20posted.pdf

Gilbreath, A., Yee, D., McKee, L.J., 2012. Concentrations and loads of trace contaminants in a small urban tributary, San Francisco Bay, California. A Technical Report of the Sources Pathways and Loading Work Group of the Regional Monitoring Program for Water Quality: Contribution No. 650. San Francisco Estuary Institute, Richmond, California. 40pp. http://www.sfei.org/sites/default/files/Z4LA_Final_2012May15.pdf

Gomez-Gutierrez, A. I., E. Jover, L. Bodineau, J. Albaiges, and J. M. Bayona. 2006. Organic contaminant loads into the Western Mediterranean Sea: Estimate of Ebro River inputs. Chemosphere 65:224-236.

Greenfield, B.K., and Allen, R.M., 2013. Polychlorinated biphenyl spatial patterns in San Francisco Bay forage fish. Chemosphere 90, 1693–1703.

Guan YF, Wang J, Ni HG, Luo XJ, Mai BX, Zeng EY., 2007. Riverine inputs of polybrominated diphenyl ethers from the Pearl River Delta (China) to the coastal ocean. Environ Sci Tech 41(17):6007-13.

Henjum, M. B., R. M. Hozalski, C. R. Wennen, W. A. Arnold, and P. J. Novak. 2010. Correlations between in situ sensor measurements and trace organic pollutants in urban streams. Journal of Environmental Monitoring 12:225-233.

Howell NL, Lakshmanan D, Rifai HS, Koenig L. PCB dry and wet weather concentration and load comparisons in Houston-area urban channels. Sci Tot Environ 2011; 409: 1867-1888.

Hudak, P. F. and K. E. Banks. 2006. Compositions of first flush and composite storm water runoff in small urban and rural watersheds, north-central Texas. Urban Water Journal 3:43-49.

Hunt, J., Gluchowski, D., Gilbreath, A., and McKee, L.J., 2012. Pollutant Monitoring in the North Richmond Pump Station: A Pilot Study for Potential Dry Flow and Seasonal First Flush Diversion for Wastewater Treatment. A report for the Contra Costa County Watershed Program. Funded by a grant from the US Environmental Protection Agency, administered by the San Francisco Estuary Project. San Francisco Estuary Institute, Richmond, CA. http://www.sfei.org/sites/default/files/NorthRichmondPumpStation_Final_19112012_ToCCCWP.pdf

Hurley, J. P., J. M. Benoit, C. L. Babiarz, M. M. Shafer, A. W. Andren, J. R. Sullivan, R. Hammond, and D. A. Webb. 1995. Influences of watershed characteristics on mercury levels in Wisconsin rivers. Environmental Science and Technology 29:1867-1875.

Hwang, H.-M. and G. D. Foster. 2008. Polychlorinated biphenyls in stormwater runoff entering the tidal Anacostia River, Washington, DC, through small urban catchments and combined sewer outfalls. Journal of Environmental Science and Health Part a-Toxic/Hazardous Substances & Environmental Engineering 43:567-575.

Inman, D. L. and S. A. Jenkins. 1999. Climate change and the episodicity of sediment flux of small California River. The Journal of Geology 107:251-270.

Keppeler, E. T. 2012. Sediment production in a coastal watershed: legacy, land use, recovery, and rehabilitation. Pages 69-77 in R. B. Standiford, T. J. Weller, D. D. Piirto, and J. D. Stuart, editors. Proceedings of coast redwood forests in a changing California: A symposium for scientists and managers, Albany, CA.

Kocman, D., M. Horvat, N. Pirrone, and S. Cinnirella. 2013. Contribution of contaminated sites to the global mercury budget. Environmental Research 125:160-170.

Kronvang, B. and A. J. Bruhn. 1996. Choice of sampling strategy and estimation method for calculating nitrogen and phosphorus transport in small lowland streams. Hydrological Processes 10:1483-1501.

Lamborg, C. H., W. F. Fitzgerald, A. W. H. Damman, J. M. Benoit, P. H. Balcom, and D. R. Engstrom. 2002. Modern and historic atmospheric mercury fluxes in both hemispheres: Global and regional mercury cycling implications. Global Biogeochemical Cycles 16:1104.

Lawson, N. M., R. P. Mason, and J.-M. Laporte. 2001. The fate and transport of mercury, methylmercury, and other trace metals in chesapeake bay tributaries. Water Research 35:501.

LeBlanc, L. A. and K. M. Kuivila. 2008. Occurrence, distribution and transport of pesticides into the Salton Sea Basin, California, 2001-2002. Hydrobiologia 604:151-172.

Lent, M.A. and McKee, L.J., 2011. Development of regional suspended sediment and pollutant load estimates for San Francisco Bay Area tributaries using the regional watershed spreadsheet model (RWSM): Year 1 progress report. A technical report for the Regional Monitoring Program for Water Quality, Small Tributaries Loading Strategy (STLS). Contribution No. 666. San Francisco Estuary

Institute, Richmond, CA.
http://www.sfei.org/sites/default/files/RWSM_EMC_Year1_report_FINAL.pdf

Lent, M.A., Gilbreath, A.N., and McKee, L.J., 2012. Development of regional suspended sediment and pollutant load estimates for San Francisco Bay Area tributaries using the regional watershed spreadsheet model (RWSM): Year 2 progress report. A technical progress report prepared for the Regional Monitoring Program for Water Quality in San Francisco Bay (RMP), Small Tributaries Loading Strategy (STLS). Contribution No. 667. San Francisco Estuary Institute, Richmond, California. http://www.sfei.org/sites/default/files/RWSM_EMC_Year2_report_FINAL.pdf

Lewicki, M., and McKee, L.J, 2009. Watershed specific and regional scale suspended sediment loads for Bay Area small tributaries. A technical report for the Sources Pathways and Loading Workgroup of the Regional Monitoring Program for Water Quality: SFEI Contribution #566. San Francisco Estuary Institute, Oakland, CA. 28 pp + Appendices.
http://www.sfei.org/sites/default/files/566_RMP_RegionalSedimentLoads_final_web.pdf

Lewis, J. 1996. Turbidity-controlled suspended sediment sampling for runoff-event load estimation. Water Resources Research 32:2299-2310.

Lin, Y., R. Vogt, and T. Larssen. 2012. Environmental mercury in China: A review. Environmental Toxicology and Chemistry 31:2431-2444.

Line, D. E. 2013. Effect of development on water quality for seven streams in North Carolina. Environmental Monitoring and Assessment 185:6277-6289.

Ma, J.-S., J.-H. Kang, M. Kayhanian, and M. K. Stenstrom. 2009. Sampling Issues in Urban Runoff Monitoring Programs: Composite versus Grab. Journal of Environmental Engineering.

Marsalek, J. and H. Y. F. Ng. 1989. Evaluation of pollution loadings from urban nonpoint sources: methodology and applications. Journal Of Great Lakes Research 15:444-451.

Mason RP, Sullivan KA. Mercury and methylmercury transport through an urban watershed. Water Research 1998:32:321-30.

McKee, L.J., Gilbreath, A.N., Hunt, J.A., Wu, J., and Yee, D., (in preparation). Sources, Pathways and Loadings: Multi-Year Synthesis. A technical report prepared for the Regional Monitoring Program for Water Quality in San Francisco Bay (RMP), Sources, Pathways and Loadings Workgroup (SPLWG), Small Tributaries Loading Strategy (STLS). Contribution No. xxx. San Francisco Estuary Institute, Richmond, California.

McKee, L.J., Gilbreath, A.N., Wu, J., Kunze, M.S., Hunt, J.A., 2014. Estimating Regional Pollutant Loads for San Francisco Bay Area Tributaries using the Regional Watershed Spreadsheet Model (RWSM): Year's 3 and 4 Progress Report. A technical report prepared for the Regional Monitoring Program for Water Quality in San Francisco Bay (RMP), Sources, Pathways and Loadings Workgroup (SPLWG), Small Tributaries Loading Strategy (STLS). Contribution No. 737. San Francisco Estuary Institute,

Richmond, California. http://www.sfei.org/sites/default/files/737%20RWSM%20Progress%20Report%20Y3_4%20for%20the%20WEB.pdf

McKee, L.J., Gilbreath, A.N., Gluchowski, D.C., Hunt, J.A., and Yee, D., 2013. Quality assurance methods for continuous rainfall, run-off, and turbidity data. A draft report prepared for Bay Area Stormwater Management Agencies Association (BASMAA), and the Regional Monitoring Program for Water Quality in San Francisco Bay (RMP) Sources Pathways and Loadings Workgroup (SPLWG),Small Tributaries Loading Strategy (STLS). Contribution No. xxx. San Francisco Estuary Institute, Richmond, CA. http://www.sfei.org/sites/default/files/739.pdf

McKee, L.J., Gluchowski, D.C., Gilbreath, A.N., and Hunt, J.A., 2013. Pollutants of concern (POC) loads monitoring data progress report, water year (WY) 2012. A technical report prepared for the Regional Monitoring Program for Water Quality in San Francisco Bay (RMP), Sources, Pathways and Loadings Workgroup (SPLWG), Small Tributaries Loading Strategy (STLS). Contribution No. 690. San Francisco Estuary Institute, Richmond, California. See pages 574-633 of the report link below: http://www.swrcb.ca.gov/rwqcb2/water_issues/programs/stormwater/UC_Monitoring_Report_2012.pdf

McKee, L.J., Gilbreath, A.N., Hunt, J.A., and Greenfield, B.K., 2012. Pollutants of concern (POC) loads monitoring data, Water Year (WY) 2011. A technical report prepared for the Regional Monitoring Program for Water Quality in San Francisco Bay (RMP), Small Tributaries Loading Strategy (STLS). Contribution No. 680. San Francisco Estuary Institute, Richmond, California. http://www.sfei.org/sites/default/files/POC%20loads%20WY%202011%202013-03-03%20FINAL%20with%20Cover.pdf

McKee, L.J., Hunt, J., Greenfield, B.J., 2010. Concentration and loads of mercury species in the Guadalupe River, San Jose, California, Water Year 2010. A report prepared for the Santa Clara Valley Water District in Compliance with California Regional Water Quality Control Board San Francisco Bay Region Order Number 01- 036 as Amended by Order Number R2-2009-0044, Requirement D. October 29, 2010. San Francisco Estuary Institute. http://www.sfei.org/sites/default/files/SFEI_Guadalupe_final_report_12_23_10_0.pdf

McKee, L., Oram, J., Leatherbarrow, J., Bonnema, A., Heim, W., and Stephenson, M., 2006. Concentrations and loads of mercury, PCBs, and PBDEs in the lower Guadalupe River, San Jose, California: Water Years 2003, 2004, and 2005. A Technical Report of the Regional Watershed Program: SFEI Contribution 424. San Francisco Estuary Institute, Oakland, CA. 47pp + Appendix A and B. http://www.sfei.org/sites/default/files/424_Guadalupe_2005Report_Final_0.pdf

McKee, L., and Krottje, P.A., 2005 (Revised July 2008). Human influences on nitrogen and phosphorus concentrations in creek and river waters of the Napa and Sonoma watersheds, northern San Francisco Bay, California. A Technical Report of the Regional Watershed Program: SFEI Contribution #421. San Francisco Estuary Institute, Oakland, CA. 50pp. http://www.sfei.org/sites/default/files/McKeeandKrottje2005.pdf

McKee, L., Leatherbarrow, J., and Oram, J., 2005. Concentrations and loads of mercury, PCBs, and OC pesticides in the lower Guadalupe River, San Jose, California: Water Years 2003 and 2004. A Technical Report of the Regional Watershed Program: SFEI Contribution 409. San Francisco Estuary Institute, Oakland, CA. 72pp. http://www.sfei.org/sites/default/files/409_GuadalupeRiverLoadsYear2.pdf

McKee, L., Leatherbarrow, J., Eads, R., and Freeman, L., 2004. Concentrations and loads of PCBs, OC pesticides, and mercury associated with suspended sediments in the lower Guadalupe River, San Jose, California. A Technical Report of the Regional Watershed Program: SFEI Contribution #86. San Francisco Estuary Institute, Oakland, CA. 79pp. http://www.sfei.org/sites/default/files/GuadalupeYear1final.pdf

McKee, L., Leatherbarrow, J., Pearce, S., and Davis, J., 2003. A review of urban runoff processes in the Bay Area: Existing knowledge, conceptual models, and monitoring recommendations. A report prepared for the Sources, Pathways and Loading Workgroup of the Regional Monitoring Program for Trace Substances. SFEI Contribution 66. San Francisco Estuary Institute, Oakland, Ca. http://www.sfei.org/sites/default/files/Urban_runoff_literature~000.pdf

Melwani, A., Lent, M., Greenfield, B., and McKee, L., 2010. Optimizing sampling methods for pollutant loads and trends in San Francisco Bay urban stormwater monitoring. A technical report for the Sources Pathways and Loading Workgroup of the Regional Monitoring Program for Water Quality. San Francisco Estuary Institute, Oakland, CA. Final Draft. http://www.waterboards.ca.gov/sanfranciscobay/water_issues/programs/stormwater/MRP/2011_AR/BASMAA/B2c_2010-11_MRP_AR.pdf

Moran, K.D. 2007. Urban use of the insecticide fipronil – water quality implications. Memorandum to the Urban Pesticide Committee. http://www.up3project.org/documents/Final_Fipronil_Memo_2007.pdf

Oram, J.J., McKee, L.J., Werme, C.E., Connor, M.S., Oros, D.R. 2008. A mass budget of PBDEs in San Francisco Bay, California, USA. Environment International 34, 1137-47. http://www.sciencedirect.com/science/article/pii/S0160412008000688

Owens, J., White, C., and Hecht, B., 2011. Mercury Sampling and Load Calculations at Upstream and Downstream Stations on the Guadalupe River, Santa Clara County, California, Water Year 2011. A report prepared for Santa Clara Valley Water District by Balance Hydrologics Inc.

Pearce, S., McKee, L.J., and Shonkoff, S., 2005. Pinole Creek watershed sediment source assessment. A Technical Report of the Regional Watershed Program prepared for the Contra Costa Resources Conservation District (CC RCD): SFEI Contribution #316. San Francisco Estuary Institute, Oakland, CA. 102pp + appendix. http://www.sfei.org/sites/default/files/PinoleCreekFinal.pdf

Phillips, B.M., Anderson, B.S., Voorhees, J.P., Hunt, J.W., Holmes, R.W., Mekebri, A., Connor, V., Tjeerdema,R.S., 2010b. The contribution of pyrethroid pesticides to sediment toxicity in four urban creeks in California, USA. Journal of Pesticide Science 35, 302-309.

Picado, F. and G. Bengtsson. 2012. Temporal and spatial distribution of waterborne mercury in a gold miner's river. Journal of Environmental Monitoring 14:2746-2754.

Quémerais, B., Cossa, D., Rondeau, B., Pham, T.T., Gagnon, P., Fottin, B., 1999. Sources and fluxes of mercury in the St. Lawrence River. Environmental Science and Technology 33, 840-49. http://pubs.acs.org/doi/abs/10.1021/es980400a?journalCode=esthag

Rimondi, V., P. Costagliola, J. E. Gray, P. Lattanzi, M. Nannucci, M. Paolieri, and A. Salvadori. 2014. Mass loads of dissolved and particulate mercury and other trace elements in the Mt. Amiata mining district, Southern Tuscany (Italy). Environmental Science and Pollution Research 21:5575-5585.

Riscassi, A. L. and T. M. Scanlon. 2013. Particulate and dissolved mercury export in streamwater within three mid-Appalachian forested watersheds in the US. Journal of Hydrology 501:92-100.

Riverside County Flood Control and Water Conservation District (Riverside County) (2007). Santa Margarita Region Monitoring Annual Report Fiscal Year 2006-2007.

Rothenberg, S.E., McKee, L.J., Gilbreath, A., Yee, D., and Conner, M., and Fu, X., 2010a. Wet deposition of mercury within the vicinity of a cement plant before and during cement plant maintenance. Atmospheric Environment 44, 1255-1262.

Rothenberg, S.E., McKee, L.J., Gilbreath, A., Yee, D., and Conner, M., and Fu, X., 2010b. Evidence for short range transport of atmospheric mercury to a rural, inland site. Atmospheric Environment 44, 1263-1273.

Rowland, A. P., C. Neal, P. Scholefield, A. P. Halford, C. D. Vincent, and K. Hockenhull. 2010. Mercury in rivers in NW England: from rural headwaters to the heartlands of the historic industrial base. Journal of Environmental Monitoring 12:2299-2306.

Ruzycki, E. M., R. P. Axler, J. R. Henneck, N. R. Will, and G. E. Host. 2011. Estimating mercury concentrations and loads from four western Lake Superior watersheds using continuous in-stream turbidity monitoring. Aquatic Ecosystem Health & Management 14:422-432.

Sickman, J. O., M. J. Zanoli, and H. L. Mann. 2007. Effects of urbanization on organic carbon loads in the Sacramento River, California. Water Resources Research 43.

SFEI (McKee, L.J., Gilbreath, A.N., Lent, M.A., Kass, J.M., and Wu, J.), (in prep). Development of Regional Suspended Sediment and Pollutant Load Estimates for San Francisco Bay Area Tributaries using the Regional Watershed Spreadsheet Model (RWSM): Year 3 Progress Report. A technical report for the Regional Monitoring Program for Water Quality, Small Tributaries Loading Strategy (STLS). Contribution No. xxx. San Francisco Estuary Institute, Richmond, CA.

SFEI, 2009. RMP Small Tributaries Loading Strategy. A report prepared by the strategy team (L McKee, A Feng, C Sommers, R Looker) for the Regional Monitoring Program for Water Quality. SFEI Contribution #585. San Francisco Estuary Institute, Oakland, CA. http://www.sfei.org/rmp/stls

SFRWQCB, 2006. California Regional Water Quality Control Board San Francisco Bay Region Mercury in San Francisco Bay Proposed Basin Plan Amendment and Staff Report for Revised Total Maximum Daily Load (TMDL) and Proposed Mercury Water Quality Objectives. http://www.waterboards.ca.gov/sanfranciscobay/water_issues/programs/TMDLs/sfbaymercury/sr080906.pdf

SFRWQCB, 2008. California Regional Water Quality Control Board San Francisco Bay Region Total Maximum Daily Load for PCBs in San Francisco Bay Staff Report for Proposed Basin Plan Amendment. 134 pp. http://www.waterboards.ca.gov/sanfranciscobay/board_info/agendas/2008/february/tmdl/appc_pcbs_staffrept.pdf

SFRWQCB, 2009. California Regional Water Quality Control Board San Francisco Bay Region Municipal Regional Stormwater NPDES Permit, Order R2-2009-0074, NPDES Permit No. CAS612008. Adopted October 14, 2009. 279pp. http://www.waterboards.ca.gov/sanfranciscobay/water_issues/programs/stormwater/Municipal/index.shtml

Steding, D. J. and A. R. Flegal. 2002. Mercury concentrations in coastal California precipitation: Evidence of local and trans-Pacific fluxes of mercury to North America. Journal Of Geophysical Research-Atmospheres 107.

Stone et al., 2000. Flow-proportional, time-composited, and grab sample estimation of nitrogen export from an eastern Coastal Plain watershed.

Thomas, M. A., C. H. Conaway, D. J. Steding, M. Marvin-DiPasquale, K. E. Abu-Saba, and A. R. Flegal. 2002. Mercury contamination from historic mining in water and sediment, Guadalupe River and San Francisco Bay, California. Geochemistry: Exploration, Environment, Analysis 2:1-7.

Ullrich, S. M., M. A. Llyushchenko, G. A. Uskov, and T. W. Tanton. 2007. Mercury distribution and transport in a contaminated river system in Kazakhstan and associated impacts on aquatic biota. Applied Geochemistry 22:2706-2734.

United States (US) Census Bureau (2010). Population statistics for the United States of America based on the 2010 census. http://www.census.gov/#

Wall, G.R., Ingleston, H.H., Litten S., 2005. Calculating mercury loading to the tidal Hudson River, New York, using rating curve and surrogate methodologies. Water Air Soil Pollution 165, 233–48. http://pubs.er.usgs.gov/publication/70031430

Walling, D.E., Webb, B.W., 1985. Estimating the discharge of contaminants to coastal waters by rivers: some cautionary comments. Marine Pollution Bulletin 16, 488-92. http://www.sciencedirect.com/science/article/pii/0025326X85903820

Warrick, J. A., M. A. Madej, M. A. Goñi, and R. A. Wheatcroft. 2013. Trends in the suspended-sediment yields of coastal rivers of northern California, 1955–2010. Journal of Hydrology 489:108–123.

Warrick, J. A. and D. M. Rubin. 2007. Suspended-sediment rating curve response to urbanization and wildfire, Santa Ana River, California. Journal of Geophysical Research 112:15 pp.

Werner, I., Deanovic, L.A., Markewicz, D., Khamphanh, M., Reece, C.K., Stillway, M., Reece, C., 2010. Monitoring acute and chronic water column toxicity in the northern Sacramento-San Joaquin Estuary, California, USA, using the euryhaline amphipod, Hyalella azteca: 2006 to 2007. Environmental Toxicology and Chemistry 29, 2190-2199.

Weston Solutions (2006). Toxicity Identification Evaluation (TIE) of County of San Diego and Copermittees Chollas Creek Stormwater Sampling. September.

Weston, D.P., Holmes, R.W., You, J., Lydy, M.J., 2005. Aquatic toxicity due to residential use of pyrethroid insecticides. Environmental Science & Technology 39, 9778-9784.

Weston, D.P., Lydy, M.J., 2010a. Focused toxicity identification evaluations to rapidly identify the cause of toxicity in environmental samples. Chemosphere 78, 368-374.

Weston, D.P., Lydy, M.J., 2010b. Urban and Agricultural Sources of Pyrethroid Insecticides to the Sacramento-San Joaquin Delta of California. Environmental Science & Technology 44, 1833-1840.

Wood, M.L., Morris, P.W., Cooke, J., and Louie, S.L., 2010. Amendments to the Water Quality Control Plan for the Sacramento River and San Joaquin River Basins for the Control of Methylmercury and Total Mercury in the Sacramento-San Joaquin Delta Estuary. Staff Report prepared for the California Environmental Protection Agency, Regional Water Quality Control Board Central Valley Region. April 2010. 511pp. http://www.waterboards.ca.gov/centralvalley/water_issues/tmdl/central_valley_projects/delta_hg/april_2010_hg_tmdl_hearing/apr2010_bpa_staffrpt_final.pdf

Zgheib, S., R. Moilleron, and G. Chebbo. 2011. Influence of the land use pattern on the concentrations and fluxes of priority pollutants in urban stormwater. Water Science and Technology 64:1450-1458.

Zgheib, S., R. Moilleron, and G. Chebbo. 2012. Priority pollutants in urban stormwater: Part 1-Case of separate storm sewers. Water Research 46:6683-6692.

Zheng, W., S. C. Kang, X. B. Feng, Q. G. Zhang, and C. L. Li. 2010. Mercury speciation and spatial distribution in surface waters of the Yarlung Zangbo River, Tibet. Chinese Science Bulletin 55:2697-2703.

8. Detailed information for each sampling location

8.1. Marsh Creek

8.1.1. Marsh Creek flow

The US geological survey has maintained a flow record on Marsh Creek (gauge number 11337600) since October 1, 2000 (13 WYs). Data collection at this site was discontinued after September 30, 2013 due to budget reductions. Flow for WY 2014 was based on a continuous stage record generated by the STLS sampling team combined with the flow rating curve provided by the USGS. Peak annual flows for the 14 years have ranged between 168 cfs (1/22/2009) and 1770 cfs (1/2/2006). For the same period, annual runoff has ranged between 3.03 Mm^3 (WY 2009) and 26.8 Mm^3 (WY 2006). In the Bay Area, at least 30 years of observations are needed at a particular site to get a reasonable understanding of climatic variability (McKee et al., 2003). Since, at this time, Marsh Creek has a relatively short history of gauging, flow record on Marsh Creek were compared with a reasonably long record at an adjacent monitoring station near San Ramon. Based on this comparison, WY 2006 may be considered representative of very rare wet conditions (upper 10th percentile) and WY 2009 is perhaps representative of moderately rare dry conditions (lower 20th percentile) based on records that began in WY 1953 at San Ramon Creek near San Ramon (USGS gauge number 11182500).

A number of relatively minor storms occurred during WYs 2012, 2013, and 2014 (Figure 3). In WY 2012, flow peaked at 174 cfs on 1/21/2012 at 1:30 am and then again 51 ½ hours later at 143 cfs on 1/23/2012 at 5:00 am. Total runoff during the whole of WY 2012 (October 1st to September 30th) was 1.87 Mm^3. During WY 2013, flow peaked at 1300 cfs at 10:00 am on 11/30/2012; total run-off for the water year was 6.26 Mm^3. During WY 2014, flow peaked at 441 cfs on 2/28/2014 at 6:20 am and total runoff was 1.31 Mm^3, the lowest of the 3 years of observations during the study and the lowest in the 14 year record for the site. Although the peak discharge for WY 2013 was the second highest since records began in WY 2001, total annual flow ranked eighth in the last 13 years. Thus, discharge of these magnitudes for all three water years are likely exceeded most years in this watershed. Rainfall data corroborates this assertion; rainfall during WYs 2012, 2013, and 2014 respectively were 70%, 71%, and 61% of mean annual precipitation (MAP) based on a long-term record at Concord Wastewater treatment plant (NOAA gauge number 041967) for the period Climate Year (CY) 1992-2014. Marsh Creek has a history of mercury mining in the upper part of the watershed. The Marsh Creek Reservoir is downstream from the historic mining area but upstream of the current gauging location. During WYs 2012 to 2014, discharge through the reservoir occurred on March, November, and December 2012. It is possible that in the future when larger releases occur, additional Hg loads may be transported down the Creek system but for these dry years, this was not a big component of the flow-source-transport process.

8.1.2. Marsh Creek turbidity and suspended sediment concentration

Turbidity generally responded to rainfall events in a similar manner to runoff. During WY 2012, turbidity peaked at 532 NTU during a late season storm on 4/13/12 at 7 pm. Relative to flow magnitude, turbidity remained elevated during all storms and was the greatest during the last storm despite lower flow. During WY 2013, turbidity peaked at 1384 NTU during the December storm series on 12/02/12 at 7:05

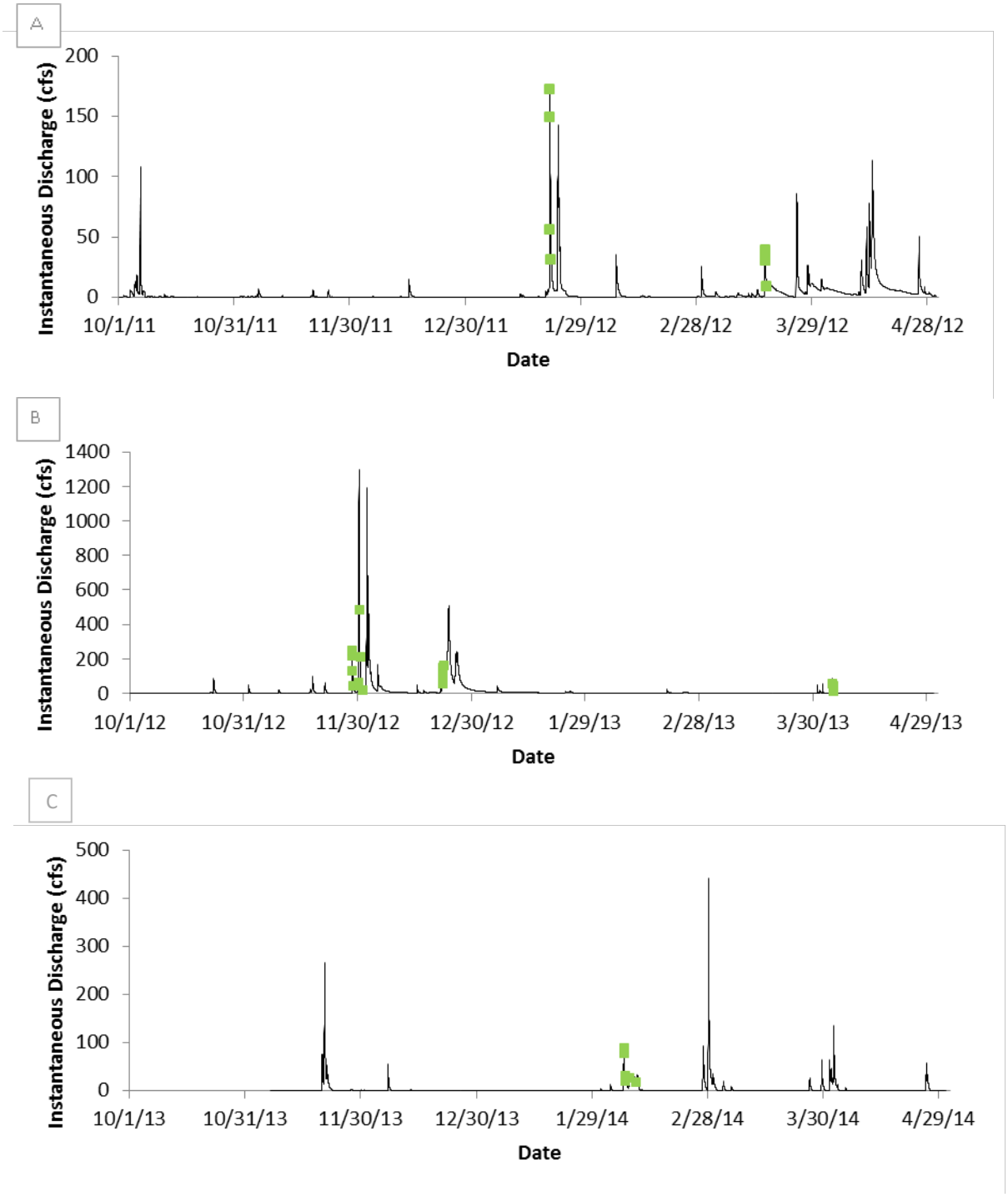

Figure 3. Flow characteristics in Marsh Creek during Water Year 2012 (A) and Water Year 2013 (B) based on published 15 minute data provided by the United States Geological Survey, gauge number 11337600) with sampling events plotted in green. Flow for WY 2014 (C) was based on stage measurements taken by the STLS study team combined with the USGS rating curve for the site.

pm. This occurred during a period when the Marsh Creek Reservoir was overflowing. During WY 2014, turbidity peaked at 458 NTU during the November storm on 11/20/2013 at 2:30 pm, very similar to the peak turbidity (432 NTU) observed later in the year during the storm that yielded the peak flow for the year. These observations, and observations made previously during the RMP reconnaissance study (maximum 3211 NTU; McKee et al., 2012), provide evidence that during larger storms and wetter years, the Marsh Creek watershed is capable of much greater sediment erosion and transport than occurred during observations in the three WYs reported here, resulting in greater turbidity and concentrations of suspended sediment. The OBS-500 instrument utilized at this sampling location with a range of 0-4000 NTU will likely be exceeded during larger storms if such storms are observed during some future sampling effort.

Suspended sediment concentration, since it was computed from the continuous turbidity data, follows the same patterns as turbidity in relation to discharge. Computed SSC peaked at 1312 mg/L during the 4/13/12 late season storm, at 1849 mg/L on 12/02/12, and at 682 mg/L on 11/20/2013 at 2:30 pm at the same times as the peaks in turbidity. During WY 2012, relative to flow magnitude, SSC remained elevated during all storms and was the greatest during the last storm despite lower flow. A similar pattern was also observed during WY 2013. Turbidity and computed SSC peaked during a smaller storm in December rather than the largest storm which occurred in late November. Turbidity remained relatively elevated from an even smaller storm that occurred on December 24th. This pattern was not observed in WY 2014 perhaps because storms were minor and few. Observations of increased sediment transport as the season progresses relative to flow in addition to the maximum SSC observed during the RMP reconnaissance study of 4139 mg/L (McKee et al., 2012), suggest that in wetter years, greater SSC can be expected.

8.1.3. Marsh Creek POC concentrations summary (summary statistics)

In relation to the other five monitoring locations, Marsh Creek is representative of a relatively rural watershed with lower urbanization but potentially impacted by mercury residues from historic mining upstream. Summary statistics (Table 11) were used to provide useful information to compare Marsh Creek water quality to other Bay Area streams. The comparison of summary statistics to knowledge from other watersheds and conceptual models of pollutant sources and transport processes provided a further check on data quality.

The maximum PCB concentration (4.32 ng/L) was similar to background concentrations normally found in relatively nonurban areas (Lent and McKee, 2011). For example, maximum concentrations in watersheds with little to no urbanization dominated by agriculture and open space exhibit average concentrations <5 ng/l (David et al., in press; Foster et al., 2000a; Howell et al. 2011; McKee et al., 2012). In instances where urbanization and industrial sources are highly diluted by >75% developed agricultural land concentrations averaging 8.9 ng/L can be observed (Gómez-Gutiérrez et al., 2006). Marsh Creek, at the sampling point, has the lowest percentage imperviousness (10%) of any Bay Area watershed measured to-date for PCBs and exhibits the lowest measured particle ratio of 5 pg/mg. If this is taken to be background for the Bay Area, any rural watershed with little urban land use that has suspended sediment concentrations during flood periods exceeding 1000 mg/L could be expected to exhibit PCB concentrations exceeding 5 ng/L. Of the 23 Bay Area watersheds reviewed by McKee et al. (2003), rural

dominated areas including Cull Creek above Cull Creek Reservoir, San Lorenzo Creek above Don Castro Reservoir, Wildcat Creek near the park entrance, and Crow Creek exhibited FWMC > 1000 mg/L and could, if measured, show similar PCB concentrations to those observed in Marsh Creek.

Maximum total mercury concentrations (252 ng/L) were similar to concentrations found in mixed land use watersheds with some urban related influence such as atmospheric burden (McKee et al., 2004; Lent and McKee, 2011). Given global Hg cycling has a large atmospheric component (Fitzgerald et al., 1998; Lamborg et al., 2002; Steding and Flegal, 2002) and background soil concentrations in California are typically on the order of 0.1 mg/kg (equivalent to ng/mg) (Bradford et al., 1996), concentrations of this magnitude in a watershed with higher sediment erosion and higher average suspended sediment concentrations can occur when associated with the transport of low concentration particles (McKee et al., 2012). Thus Bay Area watersheds that exhibit suspended sediment concentrations in excess of 2,000 mg/L during floods should exhibit total Hg concentrations during floods in excess of 200 ng/L, even when no urban or mining sources are present. The particle ratio of Hg in Marsh Creek averaged 0.21 mg/kg for the three years of study, only 3-fold background CA soils concentrations, and was the 5th lowest observed in Bay Area watersheds to-date.

Maximum MeHg concentrations (0.407 ng/L during WY 2012, 1.2 ng/L during WY 2013, and ND during WY 2014 for the single sample collected at low flow) were greater during the first two years of observations than the proposed implementation goal of 0.06 ng/l for methylmercury in ambient water for watersheds tributary to the Central Delta (Wood et al., 2010: Table 4.1, page 40), however concentrations of this magnitude or greater have been observed in a number of Bay Area watersheds (Guadalupe River: McKee et al., 2006; McKee et al., 2010; Zone 4 Line A: Gilbreath et al., 2012; Glen Echo Creek and Zone 5 Line M: McKee et al., 2012). Indeed, concentrations of methylmercury of this magnitude have commonly been observed in rural watersheds (Domagalski, 2001; Balogh et al., 2002) and production has been related to organic carbon transport, riparian processes and percentage of watershed with wetlands (Balogh et al., 2002; Balogh et al., 2004; Barringer et al., 2010; Zheng et al., 2010; Bradely et al., 2011). Although local Hg sources can be a factor in helping to elevate MeHg production and food-web impacts, it is generally agreed that Hg sources are not a primary limiting factor in MeHg production.

Nutrient concentrations appear to be reasonably typical of other Bay Area rural watersheds (McKee and Krottje, 2005; Pearce et al., 2005) but perhaps a little greater for PO4 and TP than concentrations found in watersheds in grazing land use from other parts of the country and world (e.g. three rural dominated watersheds North Carolina: Line, 2013; comprehensive Australian literature review for concentrations bay land use class: Bartley et al., 2012). This appears typical in the Bay Area; phosphorus concentrations appear greater than elsewhere in the world under similar land use scenarios, an observation perhaps attributable to geological sources (Dillon and Kirchner, 1975; McKee and Krottje, 2005; Pearce et al., 2005).

Organic carbon concentrations observed in Marsh Creek were lesser than observed in Z4LA (max = 23 mg/L; FWMC = 12 mg/L: Gilbreath et al., 2012) but compared more closely to Belmont, Borel, Calabazas,

San Tomas, and Walnut Creeks (McKee et al., 2012). Indeed, TOC concentrations of 4-12 mg/L have been observed elsewhere in California (Sacramento River: Sickman et al., 2007).

For pollutants sampled at a sufficient frequency for loads analysis (suspended sediments, PCBs, mercury, organic carbon, and nutrients), concentrations exhibited the typical pattern of median < mean with the exception of organic carbon. A similar style of first order quality assurance based on comparisons to observations in other studies is also possible for analytes measured at a lower frequency. Pollutants sampled at a lesser frequency using composite sampling design (see methods section) and appropriate for characterization only (copper, selenium, PAHs, carbaryl, fipronil, and PBDEs) were quite low and similar to concentrations found in watersheds with limited or no urban influences. Carbaryl and fipronil (not measured previously by RMP studies) were on the lower side of the range of peak concentrations reported in studies across the US and California (fipronil: 70 – 1300 ng/L: Moran, 2007) (Carbaryl: DL - 700 ng/L: Ensiminger et al., 2012). The Carbaryl concentrations we observed were more similar to those observed in tributaries to Salton Sea, Southern CA (geometric mean ~2-10 ng/L: LeBlanc and Kuivila, 2008). Pyrethroid concentrations of Delta/ Tralomethrin were similar to those observed in Zone 4 Line A, a small 100% urban tributary in Hayward, whereas concentrations of Permethrin and Cyhalothrin lambda were about 10-fold and 2-fold lower and concentrations of Bifenthrin were about 5-fold higher; cypermethrin was not detected in Z4LA (Gilbreath et al., 2012). In summary, the statistics indicate pollutant concentrations typical of a Bay Area non-urban stream and there is no reason to suspect data quality issues.

8.1.2. Marsh Creek toxicity

Composite water samples were collected at the Marsh Creek station during two storm events in WY 2012, four storm events in WY 2013 and two events in WY 2014. No significant reductions in the survival, reproduction and growth of three of four test species were observed during WY 2012 – WY 2014 except two occurrences of fathead minnow testing with 17% mortality rate (WY 2014 sample) and 42% mortality rate (WY 2013). Significant reductions in the survival of the amphipod Hyalella azteca was observed during both WY 2012 storm events while WY 2013 and 2014 had complete mortality of Hyalella Azteca between 5 and 10 days of exposure to storm water during all storm events.

Table 11. Summary of laboratory measured pollutant concentrations in Marsh Creek during WY 2012, 2013, and 2014.

		2012							2013							2014						
Analyte	Unit	Samples Taken (n)	Proportion Detected (%)	Min	Max	Median	Mean	Standard Deviation	Samples Taken (n)	Proportion Detected (%)	Min	Max	Median	Mean	Standard Deviation	Samples Taken (n)	Proportion Detected (%)	Min	Max	Median	Mean	Standard Deviation
SSC	mg/L	27	96%	0	930	180	297	276	54	100%	3.3	1040	167	217	230	20	75%	0	161	12	41.9	57
ΣPCB	ng/L	7	100%	0.354	4.32	1.27	1.95	1.61	15	100%	0.24	3.46	0.676	0.927	0.856							
Total Hg	ng/L	8	100%	8.31	252	34.5	74.3	85.2	17	100%	1.9	120	19	32.5	33.9	6	100%	2.4	18	4.55	7.35	6.02
Total MeHg	ng/L	5	100%	0.085	0.406	0.185	0.218	0.12	14	93%	0	1.2	0.185	0.337	0.381	1	0%	0	0	0	0	
TOC	mg/L	8	100%	4.6	12.4	8.55	8.34	2.37	16	100%	4.3	9.5	6.55	6.52	1.6	6	100%	6	8.7	7.05	7.17	1.04
NO3	mg/L	8	100%	0.47	1.1	0.635	0.676	0.202	16	94%	0	1	0.525	0.531	0.222	4	100%	0.28	0.59	0.575	0.505	0.15
Total P	mg/L	8	100%	0.295	1.1	0.545	0.576	0.285	16	100%	0.14	0.95	0.34	0.395	0.21	6	100%	0.097	0.5	0.22	0.255	0.137
PO4	mg/L	8	100%	0.022	0.12	0.0563	0.0654	0.0298	16	100%	0.046	0.18	0.11	0.114	0.0365	6	100%	0.046	0.15	0.108	0.101	0.0415
Hardness	mg/L	2	100%	200	203	202	202	2.12								2	100%	120	180	150	150	42.4
Total Cu	ug/L	2	100%	13.8	27.5	20.6	20.6	9.7	4	100%	3.8	30	12.5	14.7	11	2	100%	4.5	4.7	4.6	4.6	0.141
Dissolved Cu	ug/L	2	100%	4.99	5.62	5.3	5.3	0.445	4	100%	1.3	2.4	1.45	1.65	0.52	2	100%	2.1	2.6	2.35	2.35	0.354
Total Se	ug/L	2	100%	0.647	0.784	0.716	0.716	0.0969	4	100%	0.525	1.4	0.67	0.816	0.395	2	100%	0.44	0.8	0.62	0.62	0.255
Dissolved Se	ug/L	2	100%	0.483	0.802	0.643	0.643	0.226	4	100%	0.51	1.2	0.585	0.72	0.323	2	100%	0.42	0.59	0.505	0.505	0.12
Carbaryl	ng/L	2	50%	0	16	8	8	11.3	4	25%	0	13	0	3.25	6.5	2	0%	0	0	0	0	0
Fipronil	ng/L	2	100%	7	18	12.5	12.5	7.78	4	100%	10	13	10.8	11.1	1.44	2	100%	13	15	14	14	1.41
ΣPAH	ng/L	1	100%	216	216	216	216		2	100%	85.7	222	154	154	96.4	1	100%	37.8	37.8	37.8	37.8	
ΣPBDE	ng/L	1	100%	20	20	20	20		2	100%	11.2	56.4	33.8	33.8	32	1	100%	20.3	20.3	20.3	20.3	
Delta/ Tralomethrin	ng/L	2	100%	0.954	5.52	3.23	3.23	3.23	4	75%	0	2.2	0.75	0.925	0.943	2	50%	0	1.8	0.9	0.9	1.27
Cypermethrin	ng/L	2	50%	0	68.5	34.2	34.2	48.4	4	100%	1.8	13	2.15	4.78	5.49	2	100%	0.6	5.3	2.95	2.95	3.32
Cyhalothrin lambda	ng/L	2	50%	0	2.92	1.46	1.46	2.06	4	100%	0.5	3.2	0.8	1.33	1.27	1	100%	0.4	0.4	0.4	0.4	
Permethrin	ng/L	2	100%	3.81	17.3	10.6	10.6	9.54	4	75%	0	12	6.55	6.28	6.11	2	50%	0	2.4	1.2	1.2	1.7
Bifenthrin	ng/L	2	100%	25.3	257	141	141	163	4	100%	27	150	45	66.8	56.2	2	100%	20	33	26.5	26.5	9.19

Analyzed but not detected: Fenpropathrin, Esfenvalerate/ Fenvalerate, Cyfluthrin, Allethrin, Prallethrin, Phenothrin, and Resmethrin

Zeroes were used in the place of non-detects when calculating means, medians, and standard deviations.

The minimum number of samples used to calculate standard deviation at Marsh Creek was two.

All Hardness results in WY 2013 were censored.

8.1.3. Marsh Creek loading estimates

Site-specific methods were developed for computed loads (Table 12). Methylmercury data was flow-stratified for improved relationships between turbidity and the pollutant under different flow conditions. Preliminary loads estimates generated for WY 2012 and reported by McKee et al. (2013) have now been revised based on additional data collected in WY 2013 and 2014 and an improving understanding of pollutant transport processes for the site. Monthly loading estimates correlate well with monthly discharge (Table 13). There are no data available for October and November 2011 and October 2013 because monitoring equipment was not installed. Monthly discharge was greatest in December 2012 as were the monthly loads for each of the pollutants regardless of transport mode (dominantly particulate or dissolved). The discharge was relatively high for December given the rainfall, an indicator that the watershed was reasonably saturated by this time. The sediment loads are well-aligned with the total discharge and the very high December 2012 sediment load appears real; the watershed became saturated after late November rains such that early December and Christmas time storms transported a lot of sediment. Monthly loads of total Hg appear to correlate with discharge for all months; this would not be the case if there was variable release of mercury from historic mining sources upstream associated with climatic and reservoir discharge conditions. Importantly, if data were to be collected to capture periods when saturated and high rainfall conditions occur along with reservoir releases, new information may emerge about the influence, if any, of Hg pollution associated with historic mining. If these conditions were to result in significant Hg releases, then any estimate of long term average load might be elevated above what can be computed now. Given the very dry flow conditions of WYs 2012, 2013, and 2014 (see discussion on flow above), loads presented here are considered representative of dry conditions.

Table 12. Regression equations used for loads computations for Marsh Creek during water years 2012, 2013 and 2014.

Analyte	Origin of runoff	Slope	Intercept	Correlation coefficient (r^2)	Notes
Suspended Sediment (mg/L/NTU)	Mainly urban	1.49		0.63	Regression with turbidity
Total PCBs (ng/L/NTU)	Mainly urban	0.00878		0.86	Regression with turbidity
Total Mercury (ng/L/NTU)	Mainly urban	0.3174		0.68	Regression with turbidity
Total Methylmercury (ng/L/NTU) - Storm Flows	Mainly urban	0.00136	0.0199	0.86	Regression with turbidity
Total Methylmercury (ng/L/NTU) - Low Flow[a]	Mainly urban	0.0067	0.039	0.94	Regression with turbidity
Total Organic Carbon (mg/L)	Mainly urban	6.9			Flow weighted mean concentration
Total Phosphorous (mg/L/NTU)	Mainly urban	0.00174	0.176	0.71	Regression with turbidity
Nitrate (mg/L)	Mainly urban	0.594			Flow weighted mean concentration
Phosphate (mg/L)	Mainly urban	0.111			Flow weighted mean concentration

[a] Includes small storms after extended dry periods.

Table 13. Monthly loads for Lower Marsh Creek during water years 2012 - 2014. Italicized loads are estimated based on monthly rainfall-load relationships.

Water Year	Month	Rainfall (mm)	Discharge (Mm^3)	SS (t)	TOC (kg)	PCBs (g)	HgT (g)	MeHgT (g)	NO3 (kg)	PO4 (kg)	Total P (kg)
2012	11-Oct	33	*0.153*	*9.59*	*1,057*	*0.056*	*1.73*	*0.0224*	*91.0*	*17.0*	*44.2*
	11-Nov	26	*0.0717*	*2.72*	*495*	*0.0159*	*0.50*	*0.0087*	*42.6*	*7.96*	*17.5*
	11-Dec	6	0.0252	0.819	174	0.00483	0.247	0.00466	14.8	2.77	5.38
	12-Jan	51	0.318	77.5	2,443	0.414	19.1	0.0687	190	33.1	158
	12-Feb	22	0.0780	4.56	538	0.0269	1.377	0.00704	46.0	8.58	19.0
	12-Mar	60	0.361	23.5	2,485	0.148	6.64	0.0321	213	38.8	93.8
	12-Apr	59	0.607	114	4,188	0.673	34.5	0.118	358	66.8	240
	Wet season total	257	1.61	233	11,380	1.34	64.0	0.262	956	175	578
2013	12-Oct	23	0.0875	7.98	603	0.0470	1.22	0.0393	51.6	9.62	24.7
	12-Nov	96	0.989	237	6,309	1.42	32.2	0.331	625	132	457
	12-Dec	75	4.00	2,435	27,474	14.4	372	2.32	2,363	444	3,573
	13-Jan	15	0.428	11.1	2,955	0.0655	1.69	0.0256	253	47.1	88.3
	13-Feb	6	0.142	1.39	981	0.00819	0.212	0.0118	83.9	15.6	26.7
	13-Mar	9	0.0721	1.57	497	0.00925	0.239	0.00987	42.5	7.93	14.5
	13-Apr	19	0.0978	8.75	680	0.0476	1.34	0.0412	54.8	10.5	28.0
	Wet season total	243	5.82	2,703	39,500	16.0	408	2.78	3,474	666	4,212
2014	13-Oct	1	*0.0252*	*0.48*	*174*	*0.00280*	*0.0885*	*0.00237*	*15.0*	*2.80*	*4.91*
	13-Nov	41	0.261	49.1	1,800	0.289	7.48	0.0504	154	28.7	103
	13-Dec	6	0.005	0.0185	36.5	0.000109	0.00282	0.000256	3.12	0.582	0.953
	14-Jan	4	0.032	1.39	224	0.00821	0.212	0.00225	19.1	3.56	7.33
	14-Feb	79	0.618	122	4308	0.729	18.5	0.126	363	69.1	259
	14-Mar	24	0.179	9.17	1232	0.0540	1.40	0.0128	105	19.6	42.1
	14-Apr	29	0.215	20.2	1483	0.119	3.07	0.0231	127	23.6	61.4
	Wet season total	184	1.34	202	9,257	1.20	30.7	0.217	786	148	479

[a] April 2012 monthly loads are reported for only the period April 01-26. In the 4 days missing from the record, <0.03 inches of rain fell in the lower watershed.

[b] October 2012 monthly loads are reported for only the period October 19-31. In the 18 days missing from the record, <0.05 inches of rain fell in the lower watershed.

[c] April 2013 monthly loads are reported for only the period April 01-18. In the 12 days missing from the record, no rain fell in the lower watershed.

[d] November 2013 are reported for only the period November 6-30. No rain fell during the missing period.

8.2. North Richmond Pump Station

8.2.1. North Richmond Pump Station flow

Richmond discharge estimates were calculated during periods of active pumping at the station during WYs 2013 and 2014. Discharge estimates include all data collected when the pump rate was operating at greater than 330 RPM, the rate which marks the low end of the pump curve provided by the pump station. This rate is generally reached 30 seconds after pump ignition. For the purposes of this study, flows at less than 330 RPM were considered negligible due to limitations of the pump efficiency curve. This assumption may have resulted in slight underestimation of active flow from the station particularly during shorter duration pump outs but this under estimate was minor relative to storm and annual flows. The annual estimated discharge from the station was 0.74 Mm^3 for WY 2013 and 0.50 Mm^3 for WY 2014 (Table 16). A discharge estimate at the station for WY 2011 was 1.1 Mm^3 (Hunt et al., 2012). The rainfall to runoff ratios between the two studies was similar supporting the hypothesis that the flows and resulting load estimates from the previous study remain valid.

Precipitation in WY 2013 was 89% mean annual precipitation (MAP) based on a long-term record PRISM data record (modeled PRISM data) for the period Climate Year (CY) 1970-2000. Thus it appears WY 2013 was slightly drier than average. Of the total annual rainfall, 74% fell during a series of larger events in the period late November to December. Otherwise, WY 2013 had a number of very small events, three of which were sampled for water quality (Figure 4). The pumps at this pump station operate at a single speed, and therefor flow rates at this location are governed by the number of pumps operating at a given time. Most pump-outs during these storms had one operating pump except for a few storm events where two pumps were in operation. Flow "peaked" during one of these times when two pumps were in operation simultaneously. The peak rate was 210 cfs and occurred on December 2, 2013 after approximately 3.8 inches of rain fell over a 63 hour period.

WY 2014 was even drier than the previous year, with only 62% MAP (12.8 inches of rain). In total, five events were sampled for water quality, including the intense early season first flush on November 19 and 20, 2013, and multiple events in February 2014. Similar to WY 2013, a single pump operated for the majority of pump outs, with only a couple of occasions when two pumps were simultaneously operating. Flow peaked at 191 cfs on March 29th, 2014 after 0.84 inches fell in the previous three hours.

8.2.2. North Richmond Pump Station turbidity and suspended sediment concentration

Maximum turbidity during the study was measured at 772 NTU and which occurred during a dry flow pump out on January 24, 2013 following a low magnitude storm event of 0.22 inches on January 23rd. Maximum turbidity during other storm events ranged up to 428 NTU in WY 2013 and 466 NTU in WY 2014. Storms typically peaked in turbidity between 150 and 500 NTU. The pattern of turbidity variation over the wet season was remarkably similar to that observed during WY 2011 in the previous study (Hunt et al., 2012). The turbidity dataset collected by Hunt et al. (2012) was noisy and contained unexplainable turbidity spikes that were censored. The similarities between the WY 2011 and 2013 datasets suggest that the WY 2011 data set was not over-censored and therefore that pollutant loads based on both flow and turbidity computed by Hunt et al. (2012) remain valid. Suspended sediment concentration was computed from the continuous turbidity data. Computed SSC peaked at 1010 mg/L

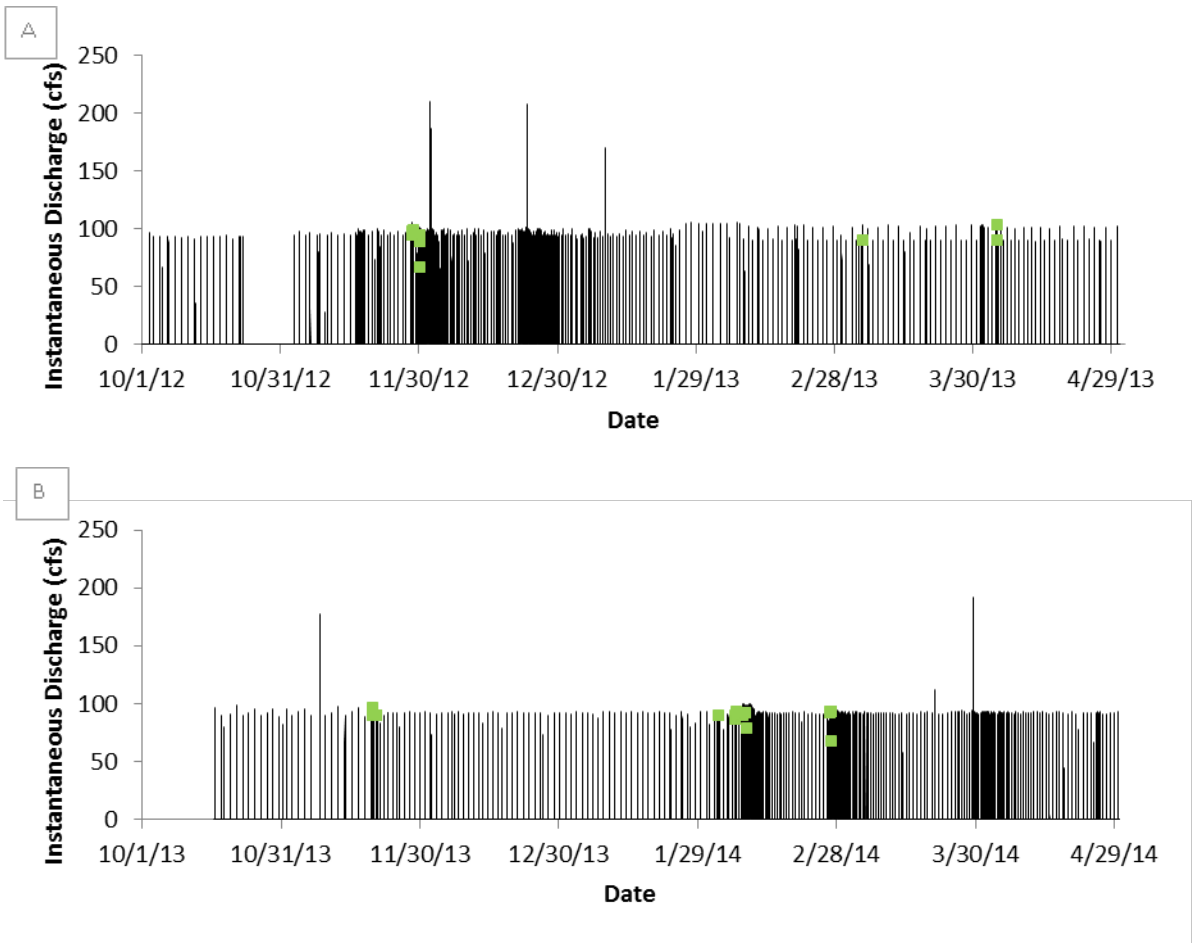

Figure 4. Flow characteristics at North Richmond Pump Station during Water Year 2013 and 2014 with sampling events plotted in green.

during the 1/24/13 low flow pump out when turbidity also peaked. In WY 2014, the peak computed SSC was 579 mg/L during the 3/26/14 event; SSC in most storms peaked between 200 and 600 mg/L.

8.2.3. North Richmond Pump Station POC concentrations (summary statistics)

The North Richmond Pump Station is a 1.6 km watershed primarily comprised of industrial, transportation, and residential land uses. The watershed has a long history of industrial land use and is downwind from the Richmond Chevron Oil Refinery and the Port of Richmond. The land-use configuration results in a watershed that is approximately 62% covered by impervious surface and these land use and history factors help to contribute to potentially high concentrations loads of PCB and Hg. Summary statistics (Table 14) were used to provide useful information to compare Richmond pump station water quality to other Bay Area monitoring locations. The comparison of summary statistics to knowledge from other watersheds and conceptual models of pollutant sources and transport processes provided a further check on data quality.

The maximum PCB concentration measured during the project study period was 38 ng/L. In WY2011, the maximum concentration measured was 82 ng/L (Hunt et al., 2012). PCB concentrations were in the

range of other findings for urban locations (range 0.1-1120 ng/L) (Lent and McKee, 2011). Although highly impervious with an industrial history, the North Richmond Pump Station Watershed contains no known PCB sources of specific focus at this time; PCB transport in this watershed could be more generally representative of older mixed urban and industrial land use areas. In contrast, watersheds with known specific industrial sources appear to exhibit average concentrations in excess of about 100 ng/l (Marsalek and Ng, 1989; Hwang and Foster, 2008; Zgheib et al., 2011; Zgheib et al., 2012; McKee et al., 2012) and watersheds with little to no urbanization dominated by agriculture and open space exhibit average concentrations <5 ng/l (David et al., in press; Foster et al., 2000a; Howell et al. 2011; McKee et al., 2012). In instances where urbanization and industrial sources are highly diluted by >75% developed agricultural land concentrations averaging 8.9 ng/L can be observed (Gómez-Gutiérrez et al., 2006). The North Richmond Pump Station Watershed has an imperviousness of 62% and exhibits a PCB particle ratio of 267 pg/mg; the sixth highest observed so far in the Bay Area and well above the background of rural areas (indicated by Marsh Creek in the Bay Area).

Maximum total mercury concentrations (230 ng/L) during WYs 2013 and 2014 were of a similar magnitude with maximum observed concentrations during previous monitoring efforts (200 ng/L) (Hunt et al., 2012). This sample was collected during the February 26, 2014 storm event where approximately 1 inch of rain fell in the watershed. This event followed a 17 day dry period. Mercury concentrations were higher than in the range found in Zone 4 Line-A, another small urban impervious watershed (Gilbreath et al., 2012). Concentrations were also much greater than those observed in three urban Wisconsin watersheds (Hurley et al., 1995), urban influenced watersheds of the Chesapeake Bay region (Lawson et al., 2001), and two sub-watersheds of mostly urban land use in the Toronto area (Eckley and Branfirheun, 2008). Unlike, Marsh Creek, where the maximum Hg concentrations for the most part are attributed to the erosion of high masses of relatively low concentration soils, North Richmond Pump Station Watershed transports relatively low concentrations and mass of suspended sediment (maximum observed from grab samples was just 347 mg/L). Hg sources and transport in this watershed are more likely attributed to local atmospheric re-deposition from historical and ongoing oil refining and shipping and from within-watershed land use and sources. The source-release-transport processes are more likely similar to those of other urbanized and industrial watersheds (Barringer et al., 2010; Rowland et al., 2010; Lin et al., 2012) but not of very highly contaminated watersheds with direct local point source discharge (e.g. 1600-4300 ng/L: Ullrich et al., 2007; 100-5000 ng/L: Picado and Bengtsson, 2012; Kocman et al., 2012; 78-1500 ng/L: Rimondi et al., 2014).

The MeHg concentrations during the two-year study ranged from 0.03-1.1 ng/L compared with WY 2011 maximum concentrations of 0.6 ng/L (Hunt et al., 2012). Concentrations of this magnitude or greater have been observed in a number of Bay Area urban influenced watersheds (Guadalupe River: McKee et al., 2006; McKee et al., 2010; Zone 4 Line A: Gilbreath et al., 2012; Glen Echo Creek and Zone 5 Line M: McKee et al., 2012). However, concentrations of methylmercury of this magnitude have not been observed in urbanized watersheds (Mason and Sullivan, 1998; Naik and Hammerschmidt, 2011; Chalmers et al., 2014). Although local Hg sources can be a factor in helping to elevate MeHg production and food-web impacts, it is generally agreed, at least for agricultural and forested systems with lesser

urban influences, that Hg sources are not a primary limiting factor in MeHg production (Balogh et al., 2002; Balogh et al., 2004; Barringer et al., 2010; Zheng et al., 2010; Bradely et al., 2011).

Nutrient concentrations in the North Richmond Pump Station appear to be reasonably typical of other Bay Area more rural watersheds (McKee and Krottje, 2005; Pearce et al., 2005) and compare closely to those observed in Guadalupe River during this study. North Richmond had the highest nitrate concentrations (equivalent to Guadalupe River) and orthophosphate concentrations of the six POC locations in this study. Concentrations also appear typical or slightly greater than for PO4 and TP of found in urban watersheds in other parts of the country and world (e.g. Hudak and Banks, 2006; comprehensive Australian literature review for concentrations by land use class: Bartley et al., 2012). Phosphorus concentrations appear greater here than elsewhere in the world under similar land use scenarios, an observation perhaps attributable to geological sources (Dillon and Kirchner, 1975; McKee and Krottje, 2005; Pearce et al., 2005).

Organic carbon concentrations observed in North Richmond Pump Station were similar to those observed in Z4LA (max = 23 mg/L; FWMC = 12 mg/L: Gilbreath et al., 2012) were similar to Belmont, Borel, Calabazas, and Walnut Creeks (McKee et al., 2012) and Guadalupe and Sunnyvale East Channel. They were much lower than observed in Pulgas Green Pump Station. Indeed, TOC concentrations of 4-12 mg/L have been observed elsewhere in California (Sacramento River: Sickman et al., 2007).

For pollutants sampled at a sufficient frequency for loads analysis (suspended sediments, PCBs, mercury, organic carbon, and nutrients), concentrations exhibited an unexpected pattern of median < mean except for PAH, PBDE, total copper, and hardness. This is perhaps indicative of some kind of point source for these pollutants in this watershed that is diluted during higher flows. Maximum PBDE concentrations at Richmond were 4200 ng/L which is 85-fold greater than the highest average observed in the five other locations of this current study and 50-fold greater than previously reported for Zone 4 Line A (Gilbreath et al., 2012). These are the highest PBDE concentrations measured in Bay Area stormwater to-date of any study. The North Richmond watershed currently contains an auto dismantling yard and a junk/wrecking yard; possible source areas. Only two peer reviewed articles have previously described PBDE concentrations in runoff, one for the Pearl River Delta, China (Guan et al., 2007), and the other for the San Francisco Bay (Oram et al., 2008) based, in part, on concentrations observed in Guadalupe River and Coyote Creek. Maximum total PBDE concentrations measured by Guan et al. (2007) were 68 ng/L, a somewhat surprising result given that the Pearl River Delta is a known global electronic-waste recycling hot spot. However, the Guan et al. study was based on monthly collection as opposed to storm-based sampling as was completed in a larger river system where dilution of point source may have occurred.

Copper, selenium, carbaryl, fipronil, and pyrethroids were sampled at a lesser frequency using a composite sampling design (see methods section) and were used to characterize pollutant concentrations to help support management questions possible causes of toxicity (in the case of the pesticides). Similar to the other sites, carbaryl and fipronil (not measured previously by RMP studies) were on the lower side of the range of peak concentrations reported in studies across the US and California (fipronil: 70 – 1300 ng/L: Moran, 2007) (Carbaryl: DL - 700 ng/L: Ensiminger et al., 2012; tributaries to Salton Sea, Southern CA geometric mean ~2-10 ng/L: LeBlanc and Kuivila, 2008).

Table 14. Summary of laboratory measured pollutant concentrations in North Richmond Pump Station during water year 2013 and 2014.

		2013							2014						
Analyte	Unit	Samples Taken (n)	Proportion Detected (%)	Min	Max	Median	Mean	Standard Deviation	Samples Taken (n)	Proportion Detected (%)	Min	Max	Median	Mean	Standard Deviation
SSC	mg/L	41	95%	0	213	26.5	45.7	54.3	67	99%	0	325	52	63.9	58.1
ΣPCB	ng/L	12	100%	4.85	31.6	10.1	12	7.09	20	100%	2.23	38.5	13.7	15	9.83
Total Hg	ng/L	12	100%	13	98	18.5	27.7	24.6	20	100%	11.5	230	28.5	46.7	51.8
Total MeHg	ng/L	6	100%	0.03	0.19	0.145	0.118	0.0705	10	100%	0.03	1.1	0.16	0.261	0.309
TOC	mg/L	12	100%	3.5	13.5	6.6	7.46	3.36	20	100%	5.2	60	9.85	13.4	12.4
NO3	mg/L	12	100%	0.21	3.1	0.855	1.13	0.848	20	100%	0.32	3.9	0.688	0.882	0.792
Total P	mg/L	12	100%	0.18	0.35	0.27	0.276	0.0449	20	100%	0.3	0.75	0.405	0.448	0.146
PO4	mg/L	11	100%	0.11	0.24	0.16	0.168	0.0424	20	100%	0.15	0.44	0.23	0.245	0.0809
Hardness	mg/L								5	100%	46	260	120	129	86.4
Total Cu	ug/L	3	100%	9.9	20	16	15.3	5.09	5	100%	11	46	30	26.8	14.4
Dissolved Cu	ug/L	3	100%	4.4	10	4.7	6.37	3.15	5	100%	4.7	15.5	7.3	9.7	4.75
Total Se	ug/L	3	100%	0.27	0.59	0.33	0.397	0.17	5	100%	0.24	0.74	0.4	0.416	0.206
Dissolved Se	ug/L	3	100%	0.26	0.56	0.27	0.363	0.17	5	100%	0.16	0.61	0.415	0.367	0.183
Carbaryl	ng/L	3	100%	12	40	19	23.7	14.6	5	80%	0	37	25.5	20.3	14.2
Fipronil	ng/L	3	33%	0	4	0	1.33	2.31	5	100%	5	14	7	9.3	4.35
ΣPAH	ng/L	2	100%	160	1350	754	754	840	2	100%	195	405	300	300	148
ΣPBDE	ng/L	2	100%	153	3360	1760	1760	2270	3	100%	18	241	170	143	114
Delta/ Tralomethrin	ng/L	3	100%	1	3.5	3.05	2.52	1.33	5	60%	0	6.2	0.3	2.16	2.9
Cypermethrin	ng/L	3	100%	2.1	4.35	3.1	3.18	1.13	5	100%	2.1	13	3.4	5.84	4.75
Cyhalothrin lambda	ng/L	3	100%	0.4	1.3	0.6	0.767	0.473	4	100%	0.5	1.9	1.5	1.35	0.619
Permethrin	ng/L	3	100%	6.4	16	13.5	12	4.98	5	100%	7.2	55	7.9	21.1	20.9
Bifenthrin	ng/L	3	100%	3.8	8.05	6.1	5.98	2.13	5	100%	3.4	8.6	5	5.82	2.57

Zeroes were used in the place of non-detects when calculating means, medians, and standard deviations.
The minimum number of samples used to calculate standard deviation at the North Richmond Pump Station was two.

Pyrethroid concentrations of Delta/ Tralomethrin were similar to those observed in Zone 4 Line A, Cypermethryn was not detected in Z4LA, whereas concentrations of Permethrin and Bifenthrin were about 2-fold lower (Gilbreath et al., 2012). In summary, the statistics indicate pollutant concentrations typical of a Bay Area urban stream and there is no reason to suspect data quality issues.

8.2.4. North Richmond Pump Station toxicity

At North Richmond Pump Station, no significant effects were observed for the crustacean Ceriodaphnia dubia, the algae Selenastrum capricornutum, or fathead minnows during any tests for either year of monitoring. Two of three WY 2013 samples had a significant decrease in Hyalella Azteca survival. One sample showed an 88% survival rate compared to a 98% lab survival rate. The other sample showed a 12% survival rate compared to a 100% lab survival rate. In the five storm WY 2014 storm events, mortality of Hyalella azteca ranged from 8% to 80%.

8.2.5. North Richmond Pump Station loading estimates

The following methods were applied for calculating loading estimates (Table 15). Given that there were no flows out of the pump station when the pumps were not on, loads were only calculated for periods during active pumping conditions. Regression equations between turbidity and the particle-associated pollutants (SSC, PCBs, total mercury, methylmercury, total organic carbon and total phosphorous) were used to estimate loads (Table 16). Because there was no relation or trend in the concentrations of nitrate and phosphate in relation to flow or turbidity, flow weighted mean concentrations were applied. Monthly loading estimates correlate very well with monthly discharge (Table 16). Monthly discharge was greatest in December 2012 as were the monthly loads for suspended sediment and pollutants. Although there were slight climatic differences that have not been adjusted for, WY 2013 suspended sediment (35.7 t) and PCB (8.14 g) load estimates were comparable to the WY 2011 estimates (29 t and 8.0 g, respectively) even thought it was a wetter year (134% MAP) (Hunt., 2012) providing further support and confidence that the computed loads are reasonable. Due to lessons learned from the previous study, there is much higher confidence in the WY 2013 and 2014 loads estimates due to improvements in both the measurements of turbidity and flow rate using optical sensor equipment. Given the below average rainfall conditions experienced during WY 2013 and 2014, loads from the present study may be considered representative of somewhat dry conditions.

Table 15. Regression equations used for loads computations for North Richmond Pump Station during water year 2013 and 2014.

Analyte	Origin of runoff	Slope	Intercept	Correlation coefficient (r^2)	Notes
Suspended Sediment (mg/L/NTU)	Mainly urban	1.31		0.58	Regression with turbidity
Total PCBs (ng/L/NTU)	Mainly urban	0.237	2.12	0.76	Regression with turbidity
Total Mercury (ng/L/NTU) WY 2013	Mainly urban	0.442		0.89	Regression with turbidity
Total Mercury (ng/L/NTU) WY 2014	Mainly urban	0.733		0.71	Regression with turbidity
Total Methylmercury (ng/L/NTU)	Mainly urban	0.0044	0.0542	0.47	Regression with turbidity
Total Organic Carbon (mg/L/NTU) WY 2013	Mainly urban	-0.0295	8.84	0.09	Regression with turbidity
Total Organic Carbon (mg/L/NTU) WY 2014	Mainly urban	0.0326	11.4	0.01	Regression with turbidity
Total Phosphorous (mg/L/NTU) WY 2013	Mainly urban	0.000754	0.241	0.34	Regression with turbidity
Total Phosphorous (mg/L/NTU) WY 2014	Mainly urban	0.00255	0.293	0.42	Regression with turbidity
Nitrate (mg/L)	Mainly urban	0.958			Flow weighted mean concentration
Phosphate (mg/L)	Mainly urban	0.206			Flow weighted mean concentration

Table 16. Monthly loads for North Richmond Pump Station. Italicized loads are estimated based on monthly rainfall-load relationships.

Water Year	Month	Rainfall (mm)	Discharge (Mm^3)	SS (t)	TOC (kg)	PCBs (g)	HgT (g)	MeHgT (g)	NO3 (kg)	PO4 (kg)	Total P (kg)
2013	12-Oct	33	*0.0590*	*2.36*	*604*	*0.525*	*1.28*	*0.0129*	*56*	*11.9*	*18.5*
	12-Nov	156	0.152	7.88	1167	1.75	3.48	0.0429	146	30.9	41.2
	12-Dec	232	0.374	20.8	2834	4.56	9.19	0.112	358	75.8	102
	13-Jan	18	0.0640	1.31	537	0.373	0.578	0.00923	61.4	13.0	16.2
	13-Feb	18	0.0438	1.28	358	0.324	0.564	0.00799	42.0	8.89	11.3
	13-Mar	19	0.0418	0.414	360	0.164	0.183	0.00408	40.0	8.48	10.3
	13-Apr	26	0.0602	1.72	493	0.440	0.761	0.0108	57.6	12.2	15.5
	Wet season total	502	0.795	35.7	6353	8.14	16.0	0.200	761	161	215
2014	13-Oct	0	0.0113	0.0184	129	0.0272	0.0142	0.000691	10.8	2.28	3.33
	13-Nov	36	0.0509	2.09	632	0.487	1.61	0.0119	48.7	10.3	19.0
	13-Dec	8	0.0271	0.393	319	0.129	0.304	0.00320	26.0	5.50	8.7
	14-Jan	1	0.0216	0.0739	248	0.0592	0.0571	0.00149	20.6	4.38	6.46
	14-Feb	176	0.224	9.87	2798	2.27	7.63	0.0556	214	45.4	84.8
	14-Mar	74	0.0967	5.64	1243	1.23	4.36	0.0301	92.6	19.6	39.3
	14-Apr	32	0.0676	2.31	829	0.563	1.79	0.0138	64.8	13.7	24.3
	Wet season total	326	0.499	20.4	6,197	4.76	15.77	0.1168	478	101	186

8.3. San Leandro Creek

8.3.1. San Leandro Creek flow

Rainfall at San Leandro Creek during the study was below average all three years. During WY 2012, total rainfall was 19.14 inches, or 75% of mean annual precipitation (MAP = 25.7 in) based on a long-term record at Upper San Leandro Filter (gauge number 049185) for the period 1971-2010 (WY). In WYs 2013 and 2014, rainfall totaled 17.2 and 13.3 inches, respectively, for MAPs of just 67% and 52% in each of those years. Since 1971, 2012-14 were the 14th, 11th, and 3rd driest years on record, respectively, and together had the second lowest 3-year cumulative rainfall, excepting the record dry 1975-1977 drought.

There is no historic flow record on San Leandro Creek. The challenges of developing a rating curve for this site have already been described (see “Continuous data quality assurance summary“). During WY 2012 monitoring, a preliminary rating curve was developed for stages up to 3.65 feet based on discharge sampling. This rating was augmented in WY 2014 with additional discharge measurement at wadeable stages, though gaps in the rating exist between 2 and 3.5 feet of stage as well for stages greater than

3.65 feet. As such, the estimated discharge at this site is of marginal quality. Additionally, the rainfall to runoff relationship during individual storms[3] between WY 2012 and WYs 2013-14 shifts down significantly from 0.38 in WY 2012 to 0.22 in WY 2013 and to 0.12 in WY 2014. We cannot explain this shift, adding further uncertainty to discharge quality.

Total estimated runoff for the monitoring years was 7.3 Mm^3, 7.2 Mm^3, and 0.24 Mm^3 for WYs 2012, 2013 and 2014, respectively. This larger total annual discharge during WYs 2012 and 2013 was mostly a result of reservoir discharge from the upstream Lake Chabot, indicated by the square and sustained nature of the hydrographs during those water years, which may have been atypical[4]. Additionally, a series of relatively minor storms occurred throughout each WY (Figure 5). Flows peaked at 313 cfs in WY 2012, at 344 cfs in WY 2013, and at 152 cfs in WY 2014. San Lorenzo Creek to the south has been gauged by the USGS in the town of San Lorenzo (gauge number 11181040) from WY 1968-78 and again from WY 1988-present. Based on these records, annual peak flow has ranged between 300 cfs (1971) and 10300 cfs (1998). During WY 2012, flow peaked on San Lorenzo Creek at San Lorenzo at 2150 cfs on 1/20/2012 at 23:00; a flow that has been exceeded 54% of the years on record. During, WY 2013, flow in San Lorenzo peaked at 3080 cfs on 12/2/2012 at 11:15 am; a flow of this magnitude has been exceeded 38% of the years on record. And during WY 2014, flow peaked at 1320 cfs, a magnitude which has historically been exceeded 72% of the monitored years. Annual flow for San Lorenzo Creek at San Lorenzo (gauge number 11181040) for WY 2012 - 2014 respectively was 57%, 65% and 27% of normal. Based on this evidence alone, we suggest that storm driven flows in San Leandro Creek were likely much lower than average during this study.

8.3.2. San Leandro Creek turbidity and suspended sediment concentration

Turbidity generally responded to rainfall events in a similar manner to runoff. During the reservoir release period in the early part of WY 2012, turbidity remained relatively low indicating very little sediment was eroded from within San Leandro Creek at this magnitude and consistency of stream power. A similar phenomenon occurred in January of WY 2013 when again little rainfall occurred and relatively clean runoff devoid of sediment and pollutants was associated with the reservoir release.

Turbidity peaked at 929 NTU during a late season storm on 4/13/12 at 5:15 am. In contrast, during WY 2013, saturated watershed conditions began to occur in late November and sediment began to be released from the upper watershed much earlier in the season. A peak turbidity of 495 NTU occurred on 11/30/12 at 9:45 am. The post new year period was relatively dry and the latter season storm in April was relatively minor. Turbidity in WY 2014 was not well-characterized for a large portion of the season, but the late February through to early April period was measured with a peak of 347 NTU. These observations provide evidence that during larger storms and wetter years, the urbanized lower San

[3] Storms with flow that was augmented with reservoir release were removed from this analysis.

[4] Lake Chabot provides emergency water storage and recreation downstream of the East Bay Municipal Utility District's main Upper San Leandro Reservoir. Downstream releases are episodic and in WYs 2012 and 2013 included lake drawdowns for studies associated with preparation of the December 2013 Environmental Impact Report for planned seismic upgrades of Chabot Dam. http://www.ebmud.com/water-and-wastewater/project-updates/chabot-dam-upgrade

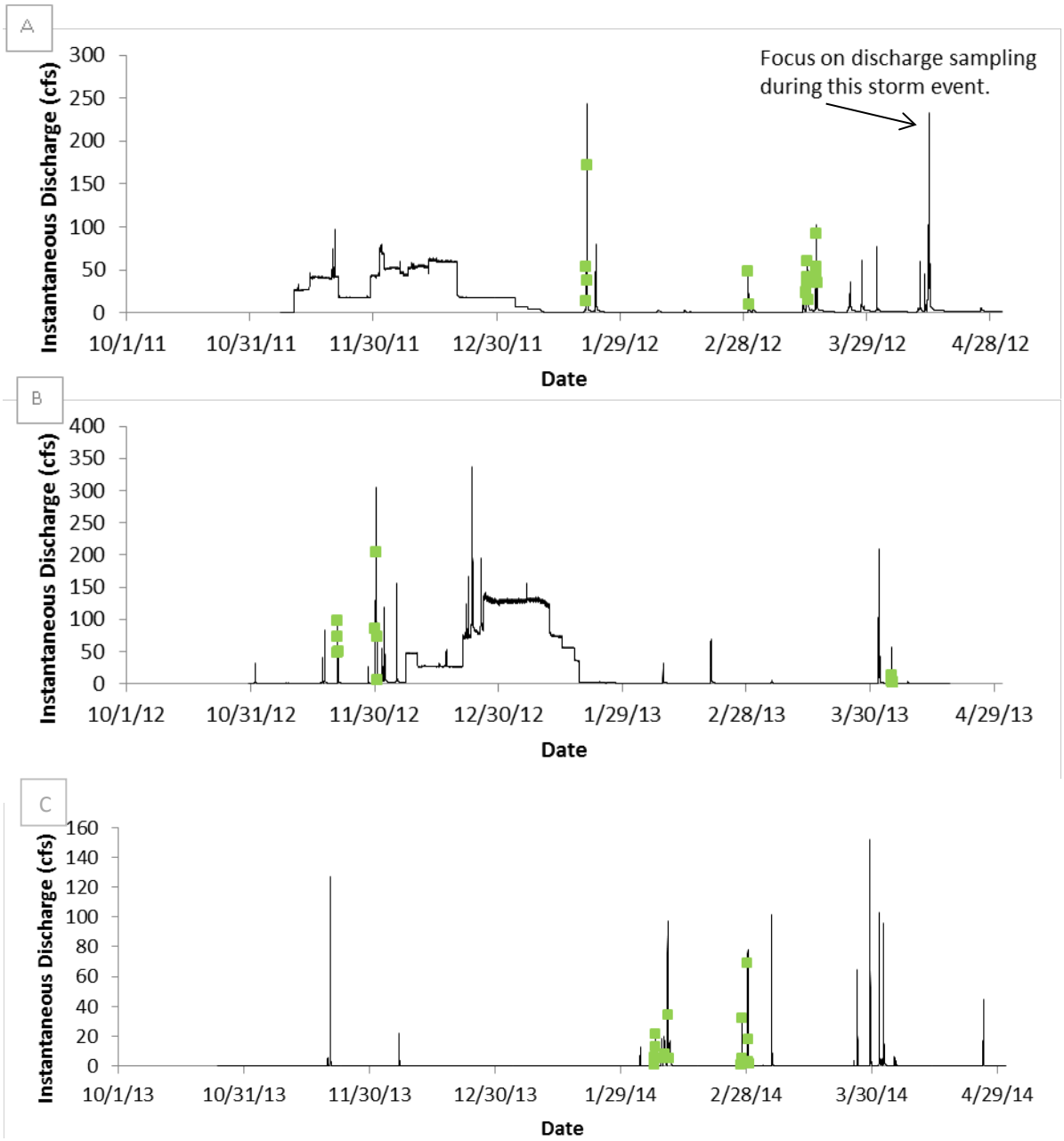

Figure 5. Flow characteristics in San Leandro Creek at San Leandro Boulevard during Water Year 2012 (A), WY 2013 (B) and WY 2014 (C) with sampling events plotted in green. Note, flow information could be updated in the future if additional discharge data are collected.

Leandro Creek watershed is likely capable of much greater sediment erosion and transport resulting in greater turbidity and concentrations of suspended sediment.

Suspended sediment concentration, since it was computed from the continuous turbidity data, follows the same patterns as turbidity. Suspended sediment concentration during WY 2012 peaked at 1106

mg/L during the late season storm on 4/13/12 at 5:15 am; a peak SSC of 898 mg/L occurred on 11/30/12 at 9:45 am for WY 2013; and a peak SSC of 413 mg/L was measured on 2/28/14 at 8:35. The maximum concentration observed during the RMP reconnaissance study (McKee et al., 2012) was 965 mg/L but at this time we have not evaluated the relative storm magnitude between WY 2011 and the current study to determine if the relative concentrations are logical.

8.3.3. San Leandro Creek POC concentrations (summary statistics)

Summary statistics of pollutant concentrations measured in San Leandro Creek during the project provide a basic understanding of general water quality and also allow a first order judgment of quality assurance (Table 17). For pollutants sampled at a sufficient frequency for loads analysis (suspended sediments, PCBs, mercury, organic carbon, and nutrients), concentrations followed the typical pattern of median < mean for most analytes.

The range of PCB concentrations (0.73-29.4 ng/L) were in the lower range of findings for urban locations (range 0.1-1120 ng/L) (Lent and McKee, 2011). PCB processes are complex in this watershed and appear to be greater in runoff derived from the urban landscape and lower in upper watershed runoff. In contrast, watersheds with known specific industrial sources appear to exhibit average concentrations in excess of about 100 ng/l (Marsalek and Ng, 1989; Hwang and Foster, 2008; Zgheib et al., 2011; Zgheib et al., 2012; McKee et al., 2012) and watersheds with little to no urbanization dominated by agriculture and open space exhibit average concentrations <5 ng/l (David et al., in press; Foster et al., 2000a; Howell et al. 2011; McKee et al., 2012). In instances where urbanization and industrial sources are highly diluted by >75% developed agricultural land concentrations averaging 8.9 ng/L can be observed (Gómez-Gutiérrez et al., 2006). The San Leandro Creek watershed has an average imperviousness of only 38% yet it may be an oversimplification to compare it to less urbanized watersheds since it has a very urban and impervious lower watershed. Indeed, it exhibits a particle ratio for PCBs of 101 pg/mg; the ninth highest observed so far in the Bay Area out of 24 locations and well above the background of rural areas (indicated by Marsh Creek in the Bay Area).

Maximum mercury concentrations (590 ng/L) were greater than observed in Zone 4 Line A in Hayward (Gilbreath et al., 2012) and of a similar magnitude to those observed in the San Pedro stormdrain draining an older urban residential area of San Jose (SFEI, unpublished). Concentrations were also much greater than those observed in three urban Wisconsin watersheds (Hurley et al., 1995), urban influenced watersheds of the Chesapeake Bay region (Lawson et al., 2001), and two sub-watersheds of mostly urban land use in the Toronto area (Eckley and Branfirheun, 2008). Unlike fully urban systems, San Leandro Creek appears to exhibit Hg transport processes in relation to both the erosion of soils and urban processes such as atmospheric deposition and within-watershed urban legacy Hg sources. The source-release-transport processes are not likely similar to those of very highly contaminated watersheds with direct local point source discharge (e.g. 1600-4300 ng/L: Ullrich et al., 2007; 100-5000 ng/L: Picado and Bengtsson, 2012; Kocman et al., 2012; 78-1500 ng/L: Rimondi et al., 2014).

The MeHg concentrations during the three-year study ranged from 0.1-1.48 ng/L. Concentrations of this magnitude or greater have been observed in a number of Bay Area urban influenced watersheds (Guadalupe River: McKee et al., 2006; McKee et al., 2010; Zone 4 Line A: Gilbreath et al., 2012; Glen

Echo Creek and Zone 5 Line M: McKee et al., 2012). However, concentrations of methylmercury of this magnitude have not been observed in urbanized watersheds from other parts of the world (Mason and Sullivan, 1998; Naik and Hammerschmidt, 2011; Chalmers et al., 2014). Although local Hg sources can be a factor in helping to elevate MeHg production and food-web impacts, it is generally agreed, at least for agricultural and forested systems with lesser urban influences, that Hg sources are not a primary limiting factor in MeHg production (Balogh et al., 2002; Balogh et al., 2004; Barringer et al., 2010; Zheng et al., 2010; Bradely et al., 2011).

Nutrient concentrations in the San Leandro Creek watershed appear to be reasonably typical of Bay Area more rural watersheds (McKee and Krottje, 2005; Pearce et al., 2005). Nitrate concentrations appear strikingly similar between San Leandro Creek, Lower Marsh Creek, Sunnyvale East Channel, and Pulgas Creek Pump Station. In contrast, nitrate concentrations were about 2-fold greater in North Richmond and Guadalupe River. Orthophosphate concentrations were similar between San Leandro Creek and Lower Marsh Creek and 1-5-2-fold lower than the other locations in this study. Total P concentrations were similar across the six sites. Concentrations appear typical or slightly greater than for PO4 and TP of found in urban watersheds in other parts of the country and world (e.g. Hudak and Banks, 2006; comprehensive Australian literature review for concentrations by land use class: Bartley et al., 2012). Slightly higher phosphorus concentrations may perhaps be attributable to geological sources (Dillon and Kirchner, 1975; McKee and Krottje, 2005; Pearce et al., 2005).

Organic carbon concentrations observed in San Leandro Creek (4-17 mg/L) were similar to those observed in Z4LA (max = 23 mg/L; FWMC = 12 mg/L: Gilbreath et al., 2012) were similar to Belmont, Borel, Calabazas, and Walnut Creeks (McKee et al., 2012). They were much lower than observed in Pulgas Green Pump Station. TOC concentrations of 4-12 mg/L have been observed elsewhere in California (Sacramento River: Sickman et al., 2007).

A similar style of first order quality assurance is also possible for analytes measured at a lesser frequency using composite sampling design (see methods section) (copper, selenium, PAHs, carbaryl, fipronil, and PBDEs) and appropriate for water quality characterization only. The maximum concentration of PBDEs (65 ng/L) was considerably lower than the other sites with the exception of Lower Marsh Creek where observed maximum concentrations were similar. This is possibly due to differences in the randomness of the representativeness of sub-samples of the composites or due to dilution from cleaner water and sediment loads from upstream. Only two peer reviewed articles have previously described PBDE concentrations in runoff, one for the Pearl River Delta, China (Guan et al., 2007), and the other for the San Francisco Bay (Oram et al., 2008) based, in part, on concentration data from Guadalupe River and Coyote Creek. Maximum total PBDE concentrations measured by Guan et al. (2007) were 68 ng/L, a somewhat surprising result given that the Pearl River Delta is a known global electronic-waste recycling hot spot. However, the Guan et al. study was based on monthly interval collection as opposed to storm event-based sampling, and was conducted in a very large river system where dilution of point source was likely to have occurred.

Similar to the other sites, carbaryl and fipronil (not measured previously by RMP studies) were on the lower side of the range of peak concentrations reported in studies across the US and California (fipronil:

70 – 1300 ng/L: Moran, 2007) (Carbaryl: DL - 700 ng/L: Ensiminger et al., 2012; tributaries to Salton Sea, Southern CA geometric mean ~2-10 ng/L: LeBlanc and Kuivila, 2008). The total selenium concentrations in San Leandro Creek appear to be about half those observed in Z4LA (Gilbreath et al., 2012). Pyrethroid concentrations of Delta/ Tralomethrin and Bifenthrin were similar to those observed in Z4LA whereas concentrations of Cyhalothrin lambda and Permethrin were about 3x and 11x lower, respectively (Gilbreath et al., 2012). In summary, mercury concentrations in San Leandro are on the high end of typical Bay Area urban watersheds, whereas concentrations of other POCs are either within the range of or below those measured in other typical Bay Area urban watersheds and appear consistent with or explainable in relation to studies from elsewhere. There do not appear to be any data quality issues.

8.3.4. San Leandro Creek toxicity

Composite water samples were collected at the San Leandro Creek station during four storm events in WY 2012, three storm events during WY 2013, and four storm events during WY 2014. The survival of the freshwater fish species Pimephales promelas was significantly reduced during one of the four WY 2012 and one of the three WY 2013 events. Similar to the results for other POC monitoring stations, significant reductions in the survival of the amphipod Hyalella azteca were observed, in this case in three of the four WY 2012 storm events sampled. In WY 2014 Hyalella azteca had mortality rates ranging from 16% to 98%. No significant reductions in the survival, reproduction and growth of the crustacean Ceriodaphnia dubia or the algae Selenastrum capricornutum were observed during any of these storms.

8.3.5. San Leandro Creek loading estimates

Site specific methods were developed for computed loads (Table 18). This watershed is among the most complex in terms of data interpretation. There were challenges with missing turbidity data, a poorly defined discharge rating, a side channel coming in at the site, reservoir releases potentially including imported water, and complexities associated with urban runoff and non-urban runoff origins of runoff. Loads estimates generated for WYs 2012 and 2013 and reported by Gilbreath et al. (2014) have now been revised based on revisions to the discharge estimates, additional pollutant concentration data collected in WY 2014 and a changing understanding of pollutant transport processes for the site. Monthly loading estimates correlate well with monthly discharge (Table 19). There are no data available for October of each water year because monitoring equipment was not installed. Discharge and rainfall were not aligned due to reservoir release. Monthly discharge was greatest in January 2013 when large releases were occurring from the upstream reservoir. The greatest monthly loads for each of the pollutants regardless of transport mode (dominantly particulate or dissolved) occurred in December 2012 when rainfall induced run-off caused high turbidity and elevated concentrations of suspended sediments and pollutants. The sediment and pollutant loads were less well correlated with the total discharge than for other sampling sites due to reservoir releases and complex sources. When discharge was dominated by upstream flows induced by rainfall, relatively high loads of mercury occurred; conversely, PCB loads were greater relative to rainfall during smaller rainfall events when less runoff occurred from the upper watershed. Given the very dry flow conditions of WY 2012, 2013, and 2014 (see discussion on flow above), loads presented here may be considered representative of dry conditions. Any future sampling should be focus on larger rain storms during wetter years and improving the discharge rating for the site.

Table 17. Summary of laboratory measured pollutant concentrations in San Leandro Creek during water years 2012, 2013, and 2014.

		2012							2013							2014						
Analyte	Unit	Samples Taken (n)	Proportion Detected (%)	Min	Max	Median	Mean	Standard Deviation	Samples Taken (n)	Proportion Detected (%)	Min	Max	Median	Mean	Standard Deviation	Samples Taken (n)	Proportion Detected (%)	Min	Max	Median	Mean	Standard Deviation
SSC	mg/L	53	98%	0	590	100	162	144	28	86%	0	904	48	114	202	36	97%	0	178	17.5	46.2	55.1
ΣPCB	ng/L	16	100%	2.91	29.4	10.5	12.3	8.74	12	100%	0.73	15.7	4.15	5.59	4.65	16	100%	1.6	26	2.73	5.48	6.8
Total Hg	ng/L	16	100%	11.9	577	89.4	184	203	12	100%	7.5	590	44	92.8	162	16	100%	4.9	170	17.5	37.4	44.4
Total MeHg	ng/L	9	100%	0.164	1.48	0.22	0.499	0.456	9	100%	0.15	1.4	0.2	0.377	0.397	12	100%	0.1	1	0.24	0.335	0.261
TOC	mg/L	16	100%	4.5	12.7	7.95	7.79	2.12	12	100%	4	14	5.65	6.25	2.55	16	100%	5.75	17	9.53	10.2	3.22
NO3	mg/L	16	100%	0.14	0.83	0.34	0.356	0.194	13	100%	0.13	2.8	0.235	0.546	0.758	16	100%	0.17	0.9	0.27	0.405	0.266
Total P	mg/L	16	100%	0.2	0.76	0.355	0.393	0.176	12	100%	0.0915	0.61	0.205	0.212	0.138	16	100%	0.11	0.495	0.21	0.241	0.094
PO4	mg/L	16	100%	0.057	0.16	0.0725	0.0866	0.0282	13	100%	0.069	0.13	0.0965	0.0962	0.0189	16	100%	0.073	0.17	0.115	0.117	0.0239
Hardness	mg/L	4	100%	33.8	72.5	56.5	54.8	18.5								4	100%	46	69	59	58.3	10.3
Total Cu	ug/L	4	100%	12.3	39.5	20.1	23	11.8	3	100%	5.9	28	11	15	11.6	4	100%	8	14	9.75	10.4	2.75
Dissolved Cu	ug/L	4	100%	6.04	10	8.34	8.18	1.99	3	100%	3.5	4.9	4.1	4.17	0.702	4	100%	3.8	7.2	4.8	5.15	1.47
Total Se	ug/L	4	100%	0.104	0.291	0.216	0.207	0.0885	3	100%	0.18	0.29	0.19	0.22	0.0608	4	100%	0.19	0.29	0.24	0.24	0.0476
Dissolved Se	ug/L	4	100%	0.068	0.195	0.131	0.131	0.0572	3	100%	0.16	0.19	0.17	0.173	0.0153	4	100%	0.16	0.26	0.18	0.195	0.0443
Carbaryl	ng/L	4	50%	0	14	5	6	7.12	3	0%	0	0	0	0	0	5	80%	0	18	11	10	7.44
Fipronil	ng/L	4	100%	6	10	8	8	1.63	3	67%	0	9	2	3.67	4.73	4	100%	15	19	17	17	1.83
ΣPAH	ng/L	2	100%	1530	2890	2210	2210	966	1	100%	1400	1400	1400	1400		2	100%	162	299	231	231	96.6
ΣPBDE	ng/L	2	100%	41	64.9	53	53	16.9	2	100%	1.61	29.7	15.7	15.7	19.9	1	100%	5.19	5.19	5.19	5.19	
Delta/ Tralomethrin	ng/L	3	100%	0.163	1.74	1.41	1.1	0.832	3	33%	0	0.6	0	0.2	0.346	4	0%	0	0	0	0	0
Cypermethrin	ng/L	4	0%	0	0	0	0	0	3	67%	0	0.8	0.7	0.5	0.436	4	100%	0.4	0.9	0.625	0.638	0.25
Cyhalothrin lambda	ng/L	3	33%	0	3.86	0	1.29	2.23	3	33%	0	0.3	0	0.1	0.173	3	100%	0.1	1.1	0.4	0.5	0.424
Permethrin	ng/L	4	100%	3.34	13.1	5.77	7	4.45	3	33%	0	6	0	2	3.46	4	25%	0	4.2	0.675	1.39	1.98
Bifenthrin	ng/L	4	75%	0	32.4	12.1	14.1	13.5	3	100%	2.8	7.1	5.5	5.13	2.17	4	100%	2.85	6.5	3.8	4.24	1.58

Zeroes were used in the place of non-detects when calculating means, medians, and standard deviations.
The minimum number of samples used to calculate standard deviation at San Leandro Creek was two.

Table 18. Regression equations used for loads computations for San Leandro Creek during water years 2012-14.

Analyte	Origin of runoff	Slope	Intercept	Correlation coefficient (r^2)	Notes
Suspended Sediment (mg/L/NTU)	Mainly urban	1.35		0.9	Regression with turbidity
Suspended Sediment (mg/L/NTU)	Mainly non-urban	1.14		0.82	Regression with turbidity
Suspended Sediment (mg/L)	Mainly baseflow	3.39			Avg of 4/4/13 storm (all collected at base flow) and low flow samples
Suspended Sediment (mg/L/CFS)	Mainly urban	3.58	2.57	0.66	Regression with Flow
Suspended Sediment (mg/L/CFS)	Mainly non-urban	2.04		0.8	Regression with Flow
Total PCBs (ng/L/NTU)	Mainly urban	0.0935	3.95	0.58	Regression with turbidity
Total PCBs (ng/L/NTU)	Mainly non-urban	0.0322	0.957	0.87	Regression with turbidity
Total PCBs (ng/L)	Mainly baseflow	1.32			Avg of 4/4/13 storm (all collected at base flow)
Total PCBs (ng/L/CFS)	Mixed	0.121	2.89	0.54	Regression with Flow
Total Mercury (ng/L/NTU)	Mixed	1.13		0.79	Regression with turbidity
Total Mercury (ng/L)	Mainly baseflow	8.9			Avg of 4/4/13 storm (all collected at base flow)
Total Mercury (ng/L/CFS)	Mainly urban	1.8		0.67	Regression with Flow
Total Mercury (ng/L/CFS)	Mainly non-urban	3.13	44.1	0.43	Regression with Flow
Total Methylmercury (ng/L/NTU)	Mixed	0.00257	0.147	0.81	Regression with turbidity
Total Methylmercury (ng/L)	Mainly baseflow	0.217			Avg of 4/4/13 storm (all collected at base flow) and low flow samples
Total Methylmercury (ng/L/CFS)	Mainly urban	0.00225	0.171	0.14	Regression with Flow
Total Methylmercury (ng/L/CFS)	Mainly non-urban	0.00988	0.27	0.81	Regression with Flow
Total Organic Carbon (mg/L)	Mixed	7.28			Flow weighted mean concentration
Total Organic Carbon (mg/L)	Mainly baseflow	5.3625			Avg of 4/4/13 storm (all collected at base flow)
Total Phosphorous (mg/L/NTU)	Mixed	0.00128	0.158	0.67	Regression with turbidity

Analyte	Origin of runoff	Slope	Intercept	Correlation coefficient (r^2)	Notes
Total Phosphorous (mg/L)	Mainly baseflow	0.105			Avg of 4/4/13 storm (all collected at base flow)
Total Phosphorous (mg/L/CFS)	Mixed	0.00252	0.188	0.45	Regression with Flow
Nitrate (mg/L)	Mixed	0.384			Flow weighted mean concentration
Nitrate (mg/L)	Mainly baseflow	0.26			Avg of 4/4/13 storm (all collected at base flow)
Phosphate (mg/L)	Mixed	0.0932			Flow weighted mean concentration
Phosphate (mg/L)	Mainly baseflow	0.0768			Avg of 4/4/13 storm (all collected at base flow)

Table 19. Monthly loads for San Leandro Creek for water years 2012-14. Italicized loads are estimated based on monthly rainfall-load relationships.

Water Year	Month	Rainfall (mm)	Discharge (Mm^3)	SS (t)	TOC (kg)	PCBs (g)	HgT (g)	MeHgT (g)	NO3 (kg)	PO4 (kg)	Total P (kg)
2012	11-Oct	*0*	*0*	*0*	*0*	*0*	*0*	*0*	*0*	*0*	*0*
	11-Nov	*3*	*0.00067*	*0.032*	*5.0*	*0.0045*	*0.042*	*0.0045*	*0.24*	*0.061*	*0.15*
	11-Dec	0	4.67	15.8	25,026	6.16	37.6	0.771	1,213	358	780
	12-Jan	73	0.845	33.3	4,959	3.24	34.7	0.192	244	68.4	170
	12-Feb	22	0.101	1.98	621	0.271	2.56	0.0217	30.5	8.20	17.4
	12-Mar	151	0.734	31.2	4,393	2.59	54.5	0.233	213	59.4	182
	12-Apr	85	0.956	76.1	5,484	4.12	92	0.349	272	76.5	255
	Wet season total	334	7.30	158	40,488	16.4	221	1.57	1,974	571	1,405
2013	12-Oct	*25*	*0.035*	*2.3*	*244*	*0.20*	*2.5*	*0.053*	*13*	*3.2*	*8.5*
	12-Nov	121	0.198	38.6	1,263	1.59	29.7	0.105	110	20.6	57.9
	12-Dec	127	3.29	124	23,951	7.92	124	0.796	1,263	307	621
	13-Jan	7	3.63	52.4	26,430	4.95	51.9	0.652	1,394	338	632
	13-Feb	19	0.0290	1.36	211	0.109	1.26	0.00712	11.1	2.70	6.00
	13-Mar	11	0.00752	0.791	54.7	0.0758	0.666	0.00262	2.89	0.701	1.94
	13-Apr[a]	41	0.0505	5.74	364	0.346	5.41	0.0197	19.1	4.68	14.0
	Wet season total	351	7.24	225	52,517	15.2	215	1.64	2,813	677	1,342
2014	13-Oct	*16*	*0.015*	*0.92*	*107*	*0.088*	*1.1*	*0.031*	*5.5*	*1.4*	*3.6*
	13-Nov	24	0.0276	5.19	199	0.311	5.68	0.908	10.4	2.55	10.0
	13-Dec	8	0.00350	0.104	24.9	0.0146	0.203	0.0880	1.30	0	0.746
	14-Jan	1	0.0	0.0	0.0	0.0	0.0	0.0	0.0	0.0	0.0
	14-Feb	93	0.103	9.65	839	0.803	6.65	1.52	44.6	10.6	28.2
	14-Mar	78	0.0756	9.83	543	0.586	9.45	0.0326	28.6	6.98	22.6
	14-Apr	36	0.0332	3.24	234	0.212	3.41	0.340	12.2	3.03	9.02
	Wet season total	256	0.258	28.9	1,946	2.02	26.5	2.92	103	24.8	74.3

[a] April 2013 monthly loads are reported for only the period April 01-18. In the 12 days missing from the record, no rain fell in the San Leandro Creek watershed.

8.3. Guadalupe River

8.3.1. Guadalupe River flow

The US Geological Survey has maintained a flow record on lower Guadalupe River (gauge number 11169000; 11169025) since October 1, 1930 (83 WYs; note 1931 is missing). Peak annual flows for the period have ranged between 125 cfs (WY 1960) and 11000 cfs (WY 1995). Annual runoff from Guadalupe River has ranged between 0.422 (WY 1933) and 241 Mm^3 (WY 1983).

During WY 2012, a series of relatively minor storms[5] occurred (Figure 6). A storm that caused flow to escape the low flow channel and inundate the in-channel bars did not occur until 1/21/12, very late in the season compared to what has generally occurred over the past years of sampling and analysis for this system (McKee et al., 2004; McKee et al., 2005; McKee et al., 2006; McKee et al., 2010; Owens et al., 2011). The flow during this January storm was 1220 cfs; flows of this magnitude are common in most years. Flow peaked in WY 2012 at 1290 cfs on 4/13/2012 at 07:15 and total runoff during WY 2012 based on USGS data was 38.0 Mm^3; discharge of this magnitude is about 85% mean annual runoff (MAR) based on 83 years of record and 68% MAR if we consider the period WY1971-2010 (perhaps more representative of current climatic conditions given climate change). Rainfall data corroborates this assertion; rainfall during WY 2012 was 7.09 inches, or 49% of mean annual precipitation (MAP = 15.07 in) based on a long-term record at San Jose (NOAA gauge No: 047821) for the period 1971-2010 (CY). CY 2012 was the driest year in the past 42 years and the 7th driest for the 138 year record beginning 1875.

Water year 2013 was only slightly wetter, raining 9.43 inches at the San Jose gauge (65% MAP for the period 1971-2010 [CY]). Three moderate sized storms occurred in late November and December which led to three peak flows above 1500 cfs within a span of one month (Figure 6). Flow peaked on the third of these storms at 3160 cfs on 12/23/12 at 18:45, a peak flow which has been exceeded in half of all years monitored (83 years). Total runoff during WY 2013 based on USGS data was 45.8 Mm^3; discharge of this magnitude is about 82% MAR based on 83 years of record and equivalent to the MAR for the period WY1971-2010.

Water year 2014 was drier than the two previous, raining only 6.32 inches (43 % MAP for the period 1971-2010 [CY]). One moderately sized storm occurred in late February 2014, but otherwise only minor storms occurred during the year. Flow peaked on February 28th, 2014 at 07:30 at 2310 cfs, which has historically been exceeded in 59% of all monitored years. Total flow for the water year has not been published by the USGS[6]. However, when just comparing the October-April time period for each water year monitored in this study, WY 2014 was less than the previous two at only 16.7 Mm^3 compared with 25.8 and 35.5 Mm^3 for WYs 2012 and 2013, respectively.

---

[5] A storm was defined as rainfall that resulted in flow that exceeds bankfull, which, at this location, is 200 cfs, and is separated by non-storm flow for a minimum of two days.

[6] The USGS normally publishes finalized data for the permanent record in the spring following the end of each Water Year.

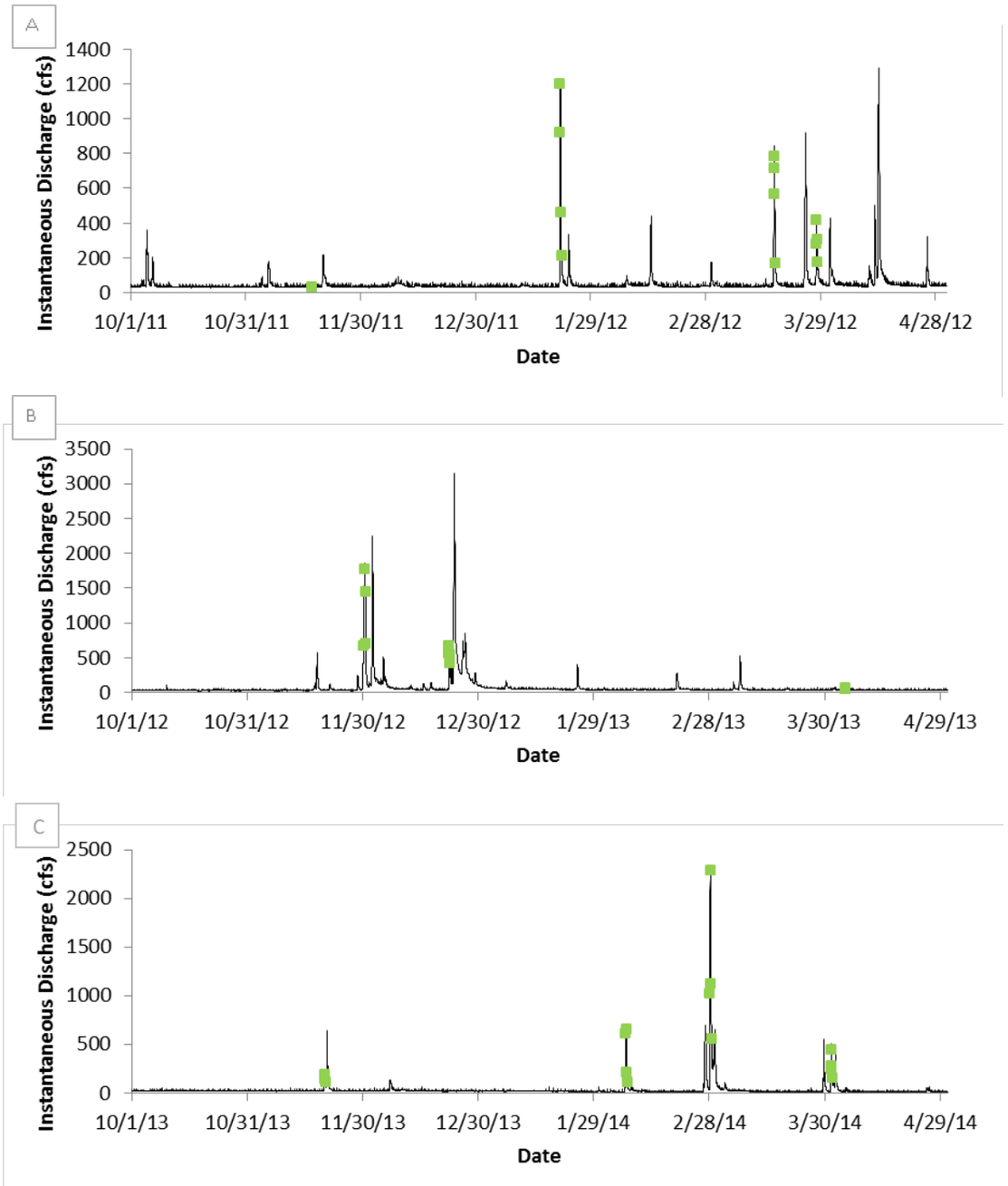

Figure 6. Flow characteristics in Guadalupe River during water year 2012 (A), 2013 (B) and 2014 (C) based on published 15-minute data provided by the USGS (gauge number 11169025), with sampling events plotted in green. The fuzzy nature of the low flow data are caused by baseflow discharge fluctuations likely caused by pump station discharges near the gauge.

8.3.2. Guadalupe River turbidity and suspended sediment concentration

The US Geological Survey also maintains the turbidity sensor at this location. Turbidity generally responded to rainfall events in a similar manner to runoff. Generally, peak turbidities fluctuated

throughout the storm season between 150 – 600 FNU for each storm. Based on past years of record, turbidity can exceed 1000 FNU at the sampling location (e.g. McKee et al., 2004), so these monitored years produced turbidity conditions that were generally much lower than the system is capable of. In WY 2012, Guadalupe River exhibited a pronounced first flush during a very minor early season storm when, relative to flow, turbidity was elevated and reached 260 FNU. In contrast, the storm that produced the greatest flow for the season that occurred on 4/13/2012 had lower peak turbidity (185 FNU). A similar pattern occurred in WY 2013, except that the third large storm event on 12/23/12 raised turbidity to its peak for the season (551 FNU). Peak turbidity for WY 2012 was 388 FNU during a storm on 1/21/12 at 3:15 am. Despite higher peak flow in WY 2014 than 2012, turbidity peak only reached 273 FNU during in the intense first flush on 11/20/13 at 15:45.

A continuous record of SSC was computed by SFEI using the POC monitoring SSC data, the USGS turbidity record, and a linear regression model between instantaneous turbidity and SSC for each water year. Based on USGS sampling in Guadalupe River in past years, >90% of particles in this system are <62.5 µm in size (e.g. McKee et al., 2004). Because of these consistently fine particle sizes, turbidity correlates well with the concentrations of suspended sediments and hydrophobic pollutants (e.g. McKee et al., 2004). Suspended sediment concentration, since it was computed from the continuous turbidity data, follows the same patterns as turbidity in relation to discharge. It is estimated that SSC peaked in WY 2012 at 728 mg/L during the 1/21/12 storm event at 3:15, in WY 2013 at 957 mg/L on 12/23/12 at 19:00, and in WY 2014 at 474 mg/L on 11/20/13 at 15:45. The maximum SSC observed during previous monitoring years was 1180 mg/L in 2002. Rainfall intensity was much greater during WY 2003 than any other year since, leading to the hypothesis that concentrations of this magnitude will likely occur in the future during wetter years with greater and more intense rainfall (McKee et al., 2006).

8.3.3. Guadalupe River POC concentrations (summary statistics)

A summary of concentrations is useful for providing comparisons to other systems and also for doing a first order quality assurance check. Concentrations measured in Guadalupe River during the project are summarized (Table 20). Guadalupe River is unique among the sampling location in that it has been sampled for POCs on and off since November 2002. The results from previous work (McKee et al., 2004; McKee et al., 2005; McKee et al., 2006; McKee et al., 2010; Owens et al., 2011) are not included in the summary statistics provided here. The interested reader will need to refer to those reports

The range of PCB concentrations are typical of mixed urban land use watersheds (Lent and McKee, 2011) and mean concentrations in this watershed were the 3rd highest measured of the six locations (Pulgas Creek PS > Sunnyvale Channel > Guadalupe River = North Richmond PS > San Leandro Creek >Lower Marsh Creek). However, maximum concentrations measured in Guadalupe River in the past were ~2-fold greater (e.g. McKee et al., 2006). PCB processes are complex in this watershed and are known to be greater in runoff derived from the urban landscape and lower in runoff derived from the upper less urban watershed (McKee et al., 2006). Concentrations in Guadalupe River watershed at the Hwy 101 sampling location appear to be similar to watersheds with industrial sources where concentrations in excess of about 100 ng/L are common (Marsalek and Ng, 1989; Hwang and Foster, 2008; Zgheib et al., 2011; Zgheib et al., 2012; McKee et al., 2012). In contrast, watersheds with little to no urbanization dominated by agriculture and open space exhibit average concentrations <5 ng/l (David

et al., in press; Foster et al., 2000a; Howell et al. 2011; McKee et al., 2012). In instances where urbanization and industrial sources are highly diluted by >75% developed agricultural land concentrations averaging 8.9 ng/L can be observed (Gómez-Gutiérrez et al., 2006). The Guadalupe River watershed has an imperviousness of 39% and exhibits a particle ratio of 84 pg/mg (based on all sampling to-date including previous studies); the 10th highest observed so far in the Bay Area out of 24 locations and well above the background of rural areas (indicated by Marsh Creek in the Bay Area).

Maximum mercury concentrations (1000 ng/L measured in WY 2012) are greater than observed in Z4LA (Gilbreath et al., 2012) and the San Pedro stormdrain (SFEI unpublished data), which drains an older urban residential area of San Jose. This maximum concentration was higher than the average mercury concentration (690 ng/L) but much less than the maximum concentration (~18,700 ng/L) observed over the period of record at this location (2002-2010) (McKee et al., 2010). Concentrations were orders of magnitude greater than those observed in three urban Wisconsin watersheds (Hurley et al., 1995), urban influenced watersheds of the Chesapeake Bay region (Lawson et al., 2001), and two sub-watersheds of mostly urban land use in the Toronto area (Eckley and Branfirheun, 2008). The concentrations in Guadalupe River are similar to those of very highly contaminated watersheds with direct local point source discharge or mining influences (e.g. 1600-4300 ng/L: Ullrich et al., 2007; 100-5000 ng/L: Picado and Bengtsson, 2012; Kocman et al., 2012; 78-1500 ng/L: Rimondi et al., 2014).

The MeHg concentrations during the three-year study ranged from 0.04-1.2 ng/L and were lower than maximum concentrations (2.51 ng/L) observed previously for this sampling location (McKee et al., 2010). Concentrations of this magnitude or greater have been observed in a number of Bay Area urban influenced watersheds (Zone 4 Line A: Gilbreath et al., 2012; Glen Echo Creek and Zone 5 Line M: McKee et al., 2012). However, concentrations of methylmercury of this magnitude have not been observed in urbanized watersheds from other parts of the world (Mason and Sullivan, 1998; Naik and Hammerschmidt, 2011; Chalmers et al., 2014). Although local Hg sources can be a factor in helping to elevate MeHg production and food-web impacts, it is generally agreed, at least for agricultural and forested systems with lesser urban influences, that Hg sources are not a primary limiting factor in MeHg production (Balogh et al., 2002; Balogh et al., 2004; Barringer et al., 2010; Zheng et al., 2010; Bradely et al., 2011). Based on previous sampling experience in the system (McKee et al., 2004; McKee et al., 2005; McKee et al., 2006; McKee et al., 2010; Owens et al., 2011) and these simple comparisons to other studies, there are no reasons to suspect any data quality issues.

Nutrient concentrations were in the same range as measured in in Z4LA (Gilbreath et al., 2012), and typical for the Bay Area, phosphorus concentrations appear greater than elsewhere in the world under similar land use scenarios, perhaps attributable to geological sources (McKee and Krottje, 2005). Nitrate concentrations were highest in Guadalupe River and North Richmond pump station during this study. Nitrate concentrations appear similar between San Leandro Creek, Lower Marsh Creek, Sunnyvale East Channel, and Pulgas Creek Pump Station. In contrast, nitrate concentrations were about 2-fold greater in Guadalupe River and North Richmond Pump Station. Mean orthophosphate concentrations (0.15 mg/L)

Table 20. Summary of laboratory measured pollutant concentrations in Guadalupe River for water years 2012, 2013, and 2014.

		2012							2013							2014						
Analyte	Unit	Samples Taken (n)	Proportion Detected (%)	Min	Max	Median	Mean	Standard Deviation	Samples Taken (n)	Proportion Detected (%)	Min	Max	Median	Mean	Standard Deviation	Samples Taken (n)	Proportion Detected (%)	Min	Max	Median	Mean	Standard Deviation
SSC	mg/L	41	100%	8.6	730	82	198	205	41	100%	5.9	342	128	124	104	54	100%	5.8	358	110	150	102
ΣPCB	ng/L	11	100%	2.7	59.1	7.17	17.7	21.5	12	100%	2.04	47.4	6.29	10.6	12.7	16	100%	3.1	33.1	11.4	14.6	11.1
Total Hg	ng/L	12	100%	36.6	1000	125	268	324	12	100%	14.5	360	155	153	119	15	100%	45	740	130	215	193
Total MeHg	ng/L	10	100%	0.086	1.15	0.381	0.445	0.352	7	100%	0.04	0.94	0.49	0.428	0.34	10	100%	0.09	1.2	0.575	0.616	0.366
TOC	mg/L	12	100%	4.9	18	7.45	8.73	4.03	12	100%	5.3	11	6.05	6.36	1.55	16	100%	5.3	56	12.1	19.3	17.1
NO3	mg/L	12	100%	0.56	1.9	0.815	0.917	0.38	8	100%	0.45	2.3	1.43	1.38	0.905	16	100%	0.32	1.8	0.54	0.685	0.403
Total P	mg/L	12	100%	0.19	0.81	0.315	0.453	0.247	12	100%	0.098	0.61	0.355	0.31	0.159	16	100%	0.11	1	0.485	0.464	0.268
PO4	mg/L	12	100%	0.06	0.16	0.101	0.101	0.0321	12	100%	0.061	0.18	0.12	0.109	0.0339	16	100%	0.11	0.5	0.17	0.218	0.125
Hardness	mg/L	3	100%	133	157	140	143	12.3								4	100%	94	200	120	134	46
Total Cu	ug/L	3	100%	10.7	26.3	24.7	20.6	8.58	3	100%	5.9	28	23	19	11.6	4	100%	12	34	25.5	24.3	9.54
Dissolved Cu	ug/L	3	100%	5.07	7.91	5.51	6.16	1.53	3	100%	2.5	3.6	2.5	2.87	0.635	4	100%	2.9	12	4	5.72	4.24
Total Se	ug/L	3	100%	1.16	1.63	1.21	1.33	0.258	3	100%	0.7	3.3	0.78	1.59	1.48	4	100%	0.6	1.8	0.98	1.09	0.506
Dissolved Se	ug/L	3	100%	0.772	1.32	1.04	1.04	0.274	3	100%	0.4	3.2	0.54	1.38	1.58	4	100%	0.34	1.5	0.775	0.847	0.502
Carbaryl	ng/L	3	100%	13	57	54.3	41.4	24.7	3	67%	0	21	17	12.7	11.2	4	100%	12	64	28.5	33.3	21.9
Fipronil	ng/L	3	100%	6.5	20	11	12.5	6.87	3	100%	3	11	9	7.67	4.16	4	100%	8	15	14.5	13	3.37
ΣPAH	ng/L	1	100%	611	611	611	611		8	100%	40.7	736	174	251	245	2	100%	692	1260	978	978	405
ΣPBDE	ng/L	1	100%	23	23	23	23		2	100%	13.1	69.8	41.4	41.4	40.1	2	100%	96.7	101	99	99	3.18
Delta/ Tralomethrin	ng/L	3	100%	0.704	1.9	1.81	1.47	0.667	3	0%	0	0	0	0	0	4	50%	0	2.8	0.65	1.02	1.33
Cypermethrin	ng/L	3	0%	0	0	0	0		3	100%	0.5	3.3	1.7	1.83	1.4	4	100%	1.1	5	1.65	2.35	1.8
Cyhalothrin lambda	ng/L	3	33%	0	0.6	0	0.2	0.346	3	100%	0.3	1.5	0.5	0.767	0.643	4	75%	0	1.46	0.6	0.665	0.606
Permethrin	ng/L	3	100%	16.8	20.5	19.5	18.9	1.91	3	33%	0	5.4	0	1.8	3.12	4	100%	7.2	14	10.6	10.6	3
Bifenthrin	ng/L	3	67%	0	13.3	6.16	6.47	6.63	3	100%	0.9	7.6	5.9	4.8	3.48	4	100%	3.5	6.1	4.75	4.78	1.47

Zeroes were used in the place of non-detects when calculating means, medians, and standard deviations.
The minimum number of samples used to calculate standard deviation at Guadalupe River was two.

were slightly lower than observed in the Richmond Pump Station but 20-50% above the other four sample sites. The maximum total P concentration (1 mg/L) was very high in this study relative to the other watersheds; however, average total P concentrations were similar across the six sites. Concentrations appear typical or slightly greater than for PO4 and total P found in urban watersheds in other parts of the country and world (e.g. Hudak and Banks, 2006; comprehensive Australian literature review for concentrations by land use class: Bartley et al., 2012). These elevated phosphorus concentrations, especially the peak concentration observed in Guadalupe River, may perhaps be attributable to geological sources (Dillon and Kirchner, 1975; McKee and Krottje, 2005; Pearce et al., 2005).

Organic carbon concentrations observed in Guadalupe River during WYs 2012-2014 (4-56 mg/L) were higher than those observed in Z4LA (max = 23 mg/L; FWMC = 12 mg/L: Gilbreath et al., 2012). They were greater than but more similar to maximum concentrations observed in Sunnyvale East Channel (30 mg/L) but less than Pulgas Creek South Pump Station (140 mg/L). Although we have not done an extensive literature review of TOC concentrations in the worlds river systems, our general knowledge of the literature would have us hypothesize that concentrations of these magnitudes are very high. These may be contributing to the apparent high methylation rates in the Bay Area.

A similar style of first order quality assurance is also possible for analytes measured at a lesser frequency using composite sampling design (see methods section) (copper, selenium, PAHs, carbaryl, fipronil, and PBDEs) and appropriate for water quality characterization only. The maximum concentration of PBDEs (101.2 ng/L) was similar to Sunnyvale East Channel, lesser by 15-fold than North Richmond Pump Station and greater by about 2-fold than the other locations. Only two peer reviewed articles describing PBDE concentrations in runoff have been located, one for the Pearl River Delta, China (Guan et al., 2007), and the other for the San Francisco Bay (Oram et al., 2008) based, in part, on concentration data from Guadalupe River and Coyote Creek taken during WYs 2003-2006. Maximum total PBDE concentrations measured by Guan et al. (2007) were 68 ng/L, a somewhat surprising result given that the Pearl River Delta is a known global electronic-waste recycling hot spot. However, the Guan et al. study was based on monthly interval collection as opposed to storm event-based sampling and was completed in a larger river system where dilution of point source may have occurred.

Copper, which was sampled at a lesser frequency for characterization only, was similar to concentrations previously observed (McKee et al., 2004; McKee et al., 2005; McKee et al., 2006) and similar to those observed in Z4LA (Gilbreath et al., 2012). Maximum selenium concentrations were generally 2-10 fold greater than the other five locations and were generally higher than Z4LA; elevated groundwater concentrations have been observed in Santa Clara County previously (Anderson, 1998). Similar to the other sites, carbaryl and fipronil (not measured previously by RMP studies) were on the lower side of the range of peak concentrations reported in studies across the US and California (fipronil: 70 – 1300 ng/L: Moran, 2007) (Carbaryl: DL - 700 ng/L: Ensiminger et al., 2012; tributaries to Salton Sea, Southern CA geometric mean ~2-10 ng/L: LeBlanc and Kuivila, 2008). Pyrethroid concentrations of Delta/ Tralomethrin and Bifenthrin were about 2.5-fold less than those observed in Z4LA whereas concentrations of Cyhalothrin lambda and Permethrin were about 8-fold lower (Gilbreath et al., 2012). In summary, mercury concentrations are elevated in the Guadalupe Giver relative to typical Bay Area

and other urban watersheds and are more akin to concentrations observed in mining and point source contaminated systems. Concentrations of other POCs are either within the range of or below those measured in other typical Bay Area urban watersheds and appear consistent with or explainable in relation to studies from elsewhere. There do not appear to be any data quality issues.

8.3.4. Guadalupe River toxicity

Composite water samples were collected at the Guadalupe River station during three storm events in WY 2012, three storm events in WY 2013, and four storm events in WY 2014. Similar to the results for other POC monitoring stations, no significant reductions in the survival, reproduction and growth of three of four test species were observed during storms except for fathead minnow growth reductions in two WY 2014 samples and a reduction in fathead minnow survival in one WY 2014 sample. Significant reductions in the survival of the amphipod *Hyalella azteca* were observed during two of the three WY 2012 events sampled and three of the four WY 2014 samples.

8.3.5. Guadalupe River loading estimates

The following methods were applied to estimate loads for the Guadalupe River in WYs 2012, 2013, and 2014. Suspended sediment loads for WY 2012 and 2013 were downloaded from USGS. Since the WY 2014 suspended sediment record has not yet been published, concentrations were estimated from the turbidity record using a linear relation (Table 21). Once the official USGS flow and SSC record is published for WY 2014, the suspended sediment load will be updated. Concentrations during storm flows were estimated using regression equations between the POCs and turbidity, except for nitrate and phosphate, in which a flow-surrogate regression was used (Table 21). As found during other drier periods (McKee et al., 2006), a separation of the data for PCBs to form regression relations based on origin of flow was possible. On the other hand, there was virtually no mining runoff during these very dry years and although a separation was made for Hg in addition to PCBs, very few data points populated the regression between Hg and turbidity for the upper watershed as the source of flow.

Monthly discharge was greatest in December 2012 as were loads of most pollutants. This single wet month transported approximately 50% of the PCB and mercury load of the two wet seasons combined. WY 2013 loads were approximately 3-fold higher than WY 2012 and 4-fold greater than WY 2014. However, compared to previous sampling years (McKee et al., 2004; McKee et al., 2005; McKee et al., 2006; McKee et al., 2010; Owens et al., 2011 [Hg only]), loads of total mercury and PCBs were lower than any previously observed years (Table 22). At this time, all loads estimates for WY 2014 should be considered preliminary. Once available, USGS official records for flow, turbidity, and SSC can be substituted for the preliminary data presented here. Overall, WY 2012, 2013, and 2014 loads may be considered representative of loads during dry conditions in this watershed.

Table 21. Regression equations used for loads computations for Guadalupe River during water year 2012, 2013, and 2014.

Analyte	Origin of runoff	Slope	Intercept	Correlation coefficient (r^2)	Notes
Suspended Sediment (mg/L/NTU)	Mixed	1.69	0.93	0.92	Regression with turbidity
Total PCBs (ng/L/NTU)	Mainly urban	0.236	1.42	0.71	Regression with turbidity
Total PCBs (ng/L/NTU)	Mainly non-urban & baseflow	0.081		0.81	Regression with turbidity
Total Mercury (ng/L/NTU)	Mixed	2.21		0.82	Regression with turbidity
Total Methylmercury (ng/L/NTU)	Mixed	0.00352	0.181	0.6	Regression with turbidity
Total Methylmercury (ng/L)	Baseflow	0.0994			Average
Total Organic Carbon (mg/L/NTU)	Mixed	0.0245	4.9715	0.49	Regression with turbidity
Total Phosphorous (mg/L/NTU)	Mixed	0.00213	0.153	0.72	Regression with turbidity
Nitrate (mg/L/CFS)	Mainly urban	-0.00133	1.99	0.64	Regression with flow
Nitrate (mg/L/CFS)	Mainly non-urban & baseflow	-0.000161	0.732	0.17	Regression with flow
Phosphate (mg/L/CFS)	Mixed	0.0000336	0.0906	0.36	Regression with flow

Table 22. Monthly loads for Guadalupe River for water year 2012, 2013 and 2014.

Water Year	Month	Rainfall (mm)	Discharge (Mm^3)	SS (t)	TOC (kg)	PCBs (g)	HgT (g)	MeHgT (g)	NO3 (kg)	PO4 (kg)	Total P (kg)
2012	11-Oct	19	2.91	167	16,565	9.63	190	0.556	2449	270	628
	11-Nov	15	2.88	104	15,552	6.01	111	0.441	2300	266	548
	11-Dec	1	2.73	76.3	14,016	1.42	38.7	0.272	1984	251	455
	12-Jan	18	3.85	564	28,348	30.9	570	1.33	3077	396	1128
	12-Feb	14	3.15	305	18,361	10.4	243	0.613	2451	294	716
	12-Mar	50	5.08	403	30,542	35.1	433	1.50	4238	495	1314
	12-Apr	44	5.22	486	30,994	29.8	452	1.41	4381	527	1235
	Wet season total	161	25.8	2,106	154,379	123	2,039	6.13	20,879	2,498	6,023
2013	12-Oct	8	2.26	60.5	11,988	3.67	68.5	0.258	1810	207	411
	12-Nov	48	5.23	1092	38,487	53.1	999	2.68	4148	592	1862
	12-Dec	92	14.8	2768	117,823	230	4034	8.90	9301	1745	6174
	13-Jan	15	4.14	204	21,988	8.35	129	0.58	3237	385	756
	13-Feb	11	3.05	85.7	15,999	4.69	76.3	0.398	2355	282	539
	13-Mar	21	3.47	123.4	18,604	7.45	122	0.546	2837	325	648
	13-Apr	5	2.57	130.2	13,319	2.37	47.7	0.279	2087	235	439
	Wet season total	201	35.5	4,464	238,208	309	5,476	13.6	25,775	3,771	10,829
2014	13-Oct	0	1.72	25.5	8,902	1.22	33.2	0.171	1250	157	294
	13-Nov	21	2.25	132	17,545	16.2	169	0.510	2021	246	551
	13-Dec	4	1.96	24.7	10,106	2.23	32.2	0.225	1582	180	331
	14-Jan	3	1.53	15.6	7,837	0.748	20.4	0.152	1115	140	254
	14-Feb	64	4.55	696	34,750	57.6	1009	2.28	3076	538	1797
	14-Mar	35	3.07	148	17,982	13.7	188	0.673	2571	306	627
	14-Apr	17	1.67	50.8	9,020	5.51	66.2	0.274	1566	156	319
	Wet season total	144	16.7	1,094	106,141	97.2	1,519	4.29	13,182	1,723	4,172

8.3. Sunnyvale East Channel

8.3.1. Sunnyvale East Channel flow

Santa Clara Valley Water District (SCVWD) has maintained a flow gauge on Sunnyvale East Channel from WY 1983 to present. Unfortunately, the record is known to be of poor quality (pers. comm., Ken Stumpf, SCVWD), which was apparent when the record was regressed against rainfall (R^2 = 0.58) (Lent et al., 2012). The gauge is presently scheduled for improvement by SCVWD. Despite the poor historical flow record, velocity measurement conducted in WY 2013 confirmed the good quality of the SCVWD discharge-rating curve up to stages of 2.9 ft (corresponding to flows of 190 cfs) for this site. Consequently, flow could be calculated using that curve and the continuous stage record collected during this study.

All three monitored water years were relatively dry years and discharge was likely lower than average. Rainfall during WYs 2012-2014 was 8.82, 12.1 and 8.1 inches, respectively, at Palo Alto (NOAA gauge number 046646). Relative to mean annual precipitation (MAP = 15.5 in) based on a long-term record for the period 1971-2010 (CY), WY 2012 was only 57% MAP, WY 2013 was 78% MAP, and WY 2014 was 52% MAP.

A series of relatively minor storms occurred during WY 2012 (Figure 7). Flow peaked at 492 cfs overnight on 4/12/12- 4/13/12 at midnight. Total runoff during WY 2012 for the period 12/1/11 to 4/30/12 was 1.07 Mm^3 based on our stage record and the SCVWD rating curve. Total annual runoff WY 2013 for the period between 10/01/12 and 4/30/13 was 1.51 Mm^3 and likely below average based on below average rainfall. However, unlike WY 2012 in which the rainfall was spread over several smaller events, the majority of WY 2013 rainfall occurred during three large storm events in late November and December, each of which was of 1-2 year recurrence based on NOAA Atlas 14 partial duration series data for the area. Flow peaked during the third event of this series at 727 cfs on 12/23/12 at 15:15. Given that SCVWD maintains the channel to support a peak discharge of 800 cfs, the December 2012 storms resulted in significant flows for the system. Field observations during sampling of the early December storms corroborate this assertion; stages neared the top of bank and the banks of the channel for the observable reach at and upstream from the sampling location showed evidence of erosion. This is yet another vivid example of why peak discharge often correlates with total wet season load better than total wet season flow (Lewicki and McKee, 2009). The WY 2014 wet season was very similar to the WY 2012 season, both in terms of total annual flow (1.01 Mm3) as well as the relative size of the storms, peaking at 439 cfs on February 28th, 2014 at 3:45 am.

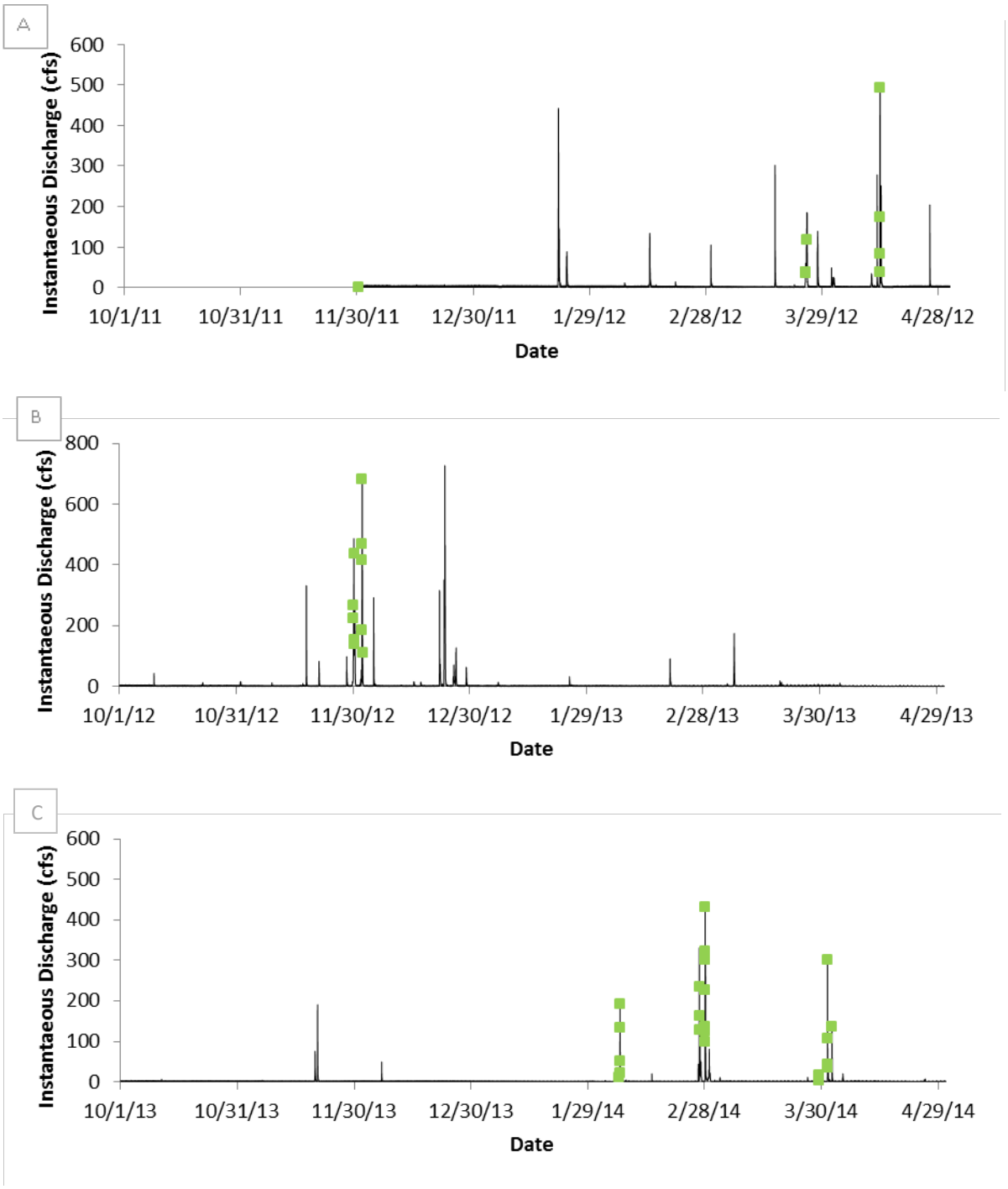

Figure 7. Flow characteristics in Sunnyvale East Channel at East Ahwanee Avenue during WY 2012 (A), WY 2013 (B) and WY 2014 (C) with sampling events marked in green. The flow record is based on the District rating curve for this station as verified by velocity sampling completed during the study in WY 2013.

8.3.2. Sunnyvale East Channel turbidity and suspended sediment concentration

The entire turbidity record for WY 2012 was censored due to problems believed to be with the installation design and the OBS-500 instrument reading the bottom of the channel. In WY 2013, the OBS-500 instrument was replaced with an FTS DTS-12 turbidity probe (0-1,600 NTU range). This instrument performed well through to the first large storm on 11/30/12 and then the turbidity record experienced numerous spikes through the rest of the season. Our observations during maintenance suggested that the three large storm events in late November and December uprooted and dislodged a lot of vegetation and some trash, which slowly passed through the system throughout the season and caught on the boom structure where turbidity was monitored. After field visits to download data and perform maintenance on site including removing the vegetation from the boom, the turbidity record cleared until the next elevated flow. Consequently, 8.3% of the turbidity record was censored due to fouling. In WY 2014, the FTS DTS-12 sensor was used again with more regular field maintenance. Vegetation continued to be a problem throughout the season, fouling the record at times. More regular maintenance and attempts at structural modifications to help deflect vegetation improved the completeness of the record from the previous year, this time with 7% of the record censored and corrected by interpolation.

Given the challenges with the turbidity sensor installation during the first year and vegetation disruptions in the subsequent years, multiple approaches were used for the estimation of SSC. For the portions of the record that were of good quality or deemed to be good quality after correction, turbidity surrogate regression could be used (R^2 = 0.87). For the entire WY 2012 and the portions of the WY 2013 record for which turbidity was not usable, SSC was alternatively computed as a function of flow (with much lower confidence due to the loss of hysteresis in the computational scheme). The relationship was strong in WY 2012 (R^2 = 0.97) and moderately strong in WY 2013 (R^2=0.82).

Turbidity in Sunnyvale East Channel in WY 2013 and 2014 remained low (<40 NTU) during base flows and increased to between 200 and 1000 NTU during storms. Interestingly, turbidity season peaks in both water years occurred during the seasonal first flush, which also happened to corresponded in both years with storms that were short-lived but relatively intense. Turbidity peaked at 1014 NTU early in the season on 10/9/12 in response to a small but intense rainfall in which 0.19 inches fell in 20 minutes. In WY 2014 and turbidity peaked for the season at 424 NTU on the 11/20/13 storm when 0.25 inches fell in one hour. Three large events in November and December 2012 resulted in turbidities in the 600-900 NTU range, and otherwise turbidity for most other events peaked between 200 and 400 NTU.

Computed suspended sediment concentration in WY 2012 peaked at 362 mg/L on 4/13/12 just after midnight, at 3879 mg/L on 10/9/12, and 1148 mg/L on 11/20/13, all in response to the measured peak flow (in WY 2012) or peak turbidity (WY 2013 and 2014) for the given wet season. Although these concentrations are an order of magnitude different, lab measured samples from storm monitoring events in each WY corroborated these results; the maximum sampled lab measured SSC in WY 2012 was 370 mg/L (collected on 4/13/12), 3120 mg/L in WY 2013 (collected on 12/2/12; the 10/9/12 estimated peak SSC occurred during a non-sampled storm event), and 514 mg/L in WY 2014 (collected on 2/26/2014; the 11/20/13 estimated peak SSC also occurred during a non-sampled storm event).

8.3.3. Sunnyvale East Channel POC concentrations (summary statistics)

A summary of concentrations is useful for providing comparisons to other systems and also for doing a first order quality assurance check on the data generated; data that differs from that reported elsewhere may indicate errors or provide evidence for source characteristics. A wide range of pollutants were measured in Sunnyvale East Channel during the three-year project (Table 233). Concentrations for pollutants sampled at a sufficient frequency for loads analysis (suspended sediments, PCBs, mercury, organic carbon, and nutrients) exhibited the typical pattern of median < mean except for some cases where organic carbon, nitrate, phosphate, and PAH where the mean and median were similar.

The range of PCB concentrations were elevated relative to other mixed urban land use watersheds (range 0.1-1120 ng/L: Lent and McKee, 2011) with maximum concentrations observed at 980 ng/L. Highest PCB concentrations were measured during the February 28, 2014 storm event where an estimated 1.3 inches of rain fell in this watershed. This event followed a 0.9 inch rain event 2 days prior. These concentrations were amongst the highest PCB concentration measured to-date in the Bay Area with project site mean PCB concentrations ranking only behind Pulgas Creek South and Santa Fe Channel. PCB concentrations remained elevated throughout other monitored storms during WY 2014 helping to support a hypothesis that there is a large PCB source in this watershed. Concentrations in the Sunnyvale East Channel watershed appear to be similar to watersheds with industrial sources where concentrations in excess of about 100 ng/L are common (Marsalek and Ng, 1989; Hwang and Foster, 2008; Zgheib et al., 2011; Zgheib et al., 2012; McKee et al., 2012). In contrast, watersheds with little to no urbanization dominated by agriculture and open space exhibit average concentrations <5 ng/l (David et al., in press; Foster et al., 2000a; Howell et al. 2011; McKee et al., 2012). In instances where urbanization and industrial sources are highly diluted by >75% developed agricultural land concentrations averaging 8.9 ng/L can be observed (Gómez-Gutiérrez et al., 2006). The Sunnyvale East Channel watershed has an imperviousness of 69% and exhibits a particle ratio of 869 pg/mg (based on all sampling to-date including WY 2011 data); the fourth highest observed so far in the Bay Area out of 24 locations and well above the background of rural areas (indicated by Marsh Creek in the Bay Area).

The range of mercury concentrations were comparable to those observed in Z4LA (Gilbreath et al., 2012) while the maximum total mercury concentration in Sunnyvale East Channel (220 ng/L) was greater than sampled in Z4LA (150 ng/L). Concentrations were also much greater than those observed in three urban Wisconsin watersheds (Hurley et al., 1995), urban influenced watersheds of the Chesapeake Bay region (Lawson et al., 2001), and two sub-watersheds of mostly urban land use in the Toronto area (Eckley and Branfirheun, 2008). Similar to Marsh Creek and San Leandro Creek, where the maximum Hg concentrations are somewhat attributed to the erosion of soils, Sunnyvale East Channel watershed also transports high concentrations of suspended sediment (maximum observed from grab samples was 3120 mg/L). Given the relatively low particle ratio (0.22 mg/kg) not greatly elevated about what might be considered background for CA soils (0.1 mg/kg equivalent to ng/mg: Bradford et al., 1996), Hg sources and transport in this watershed are more likely attributed to local atmospheric deposition or perhaps redeposition from historical and ongoing Lehigh Hanson Permanente Cement Plant (Rothenberg et al., 2010a; Rothenberg et al., 2010b). The source-release-transport processes for Hg in

Table 23. Summary of laboratory measured pollutant concentrations in Sunnyvale East Channel during water years 2012, 2013, and 2014.

		2012							2013							2014						
Analyte	Unit	Samples Taken (n)	Proportion Detected (%)	Min	Max	Median	Mean	Standard Deviation	Samples Taken (n)	Proportion Detected (%)	Min	Max	Median	Mean	Standard Deviation	Samples Taken (n)	Proportion Detected (%)	Min	Max	Median	Mean	Standard Deviation
SSC	mg/L	28	96%	0	370	49.5	81.6	100	34	97%	0	3120	301	485	645	75	99%	0	514	125	173	134
ΣPCB	ng/L	8	100%	3.27	119	33.6	41.3	41.5	10	100%	9.16	176	31.3	59.3	64.3	22	100%	2.86	983	90.7	147	223
Total Hg	ng/L	8	100%	6.3	64.1	21.7	27.7	21.7	10	100%	13	220	55.5	72.9	65.2	22	100%	14	120	37	43.1	27
Total MeHg	ng/L	6	83%	0	0.558	0.226	0.25	0.22	6	100%	0.02	0.54	0.22	0.252	0.22	15	93%	0	0.7	0.33	0.332	0.173
TOC	mg/L	8	100%	4.91	8.6	5.94	6.41	1.4	10	100%	4.1	10	5.85	5.85	1.71	22	100%	4.5	30	10.5	13.4	7.94
NO3	mg/L	8	100%	0.2	0.56	0.28	0.309	0.119	10	100%	0.15	0.37	0.28	0.269	0.069	23	100%	0.13	2.6	0.28	0.618	0.714
Total P	mg/L	8	100%	0.19	0.5	0.25	0.277	0.0975	10	100%	0.23	1.7	0.385	0.522	0.434	23	100%	0.11	0.92	0.36	0.408	0.212
PO4	mg/L	8	100%	0.067	0.11	0.079	0.0847	0.0191	10	100%	0.094	0.13	0.12	0.115	0.0098	23	100%	0.006	0.285	0.13	0.148	0.069
Hardness	mg/L	2	100%	51.4	61.2	56.3	56.3	6.93								6	100%	92	340	100	146	97.5
Total Cu	ug/L	2	100%	10.8	19	14.9	14.9	5.79	2	100%	19	31	25	25	8.49	6	100%	11	21	18	16.5	4.09
Dissolved Cu	ug/L	2	100%	4.36	14.8	9.58	9.58	7.38	2	100%	3.1	4.9	4	4	1.27	6	100%	2.8	6.1	4.32	4.63	1.24
Total Se	ug/L	2	100%	0.327	0.494	0.41	0.41	0.118	2	100%	0.49	0.49	0.49	0.49	0	6	100%	0.33	1.9	0.545	0.71	0.593
Dissolved Se	ug/L	2	100%	0.308	0.325	0.317	0.317	0.012	2	100%	0.35	0.39	0.37	0.37	0.0283	6	100%	0.24	1.8	0.47	0.637	0.583
Carbaryl	ng/L	2	100%	11	21	16	16	7.07	2	50%	0	19	9.5	9.5	13.4	6	17%	0	14	0	2.33	5.72
Fipronil	ng/L	2	100%	6	12	9	9	4.24	2	50%	0	6	3	3	4.24	6	100%	3	11	6.5	6.83	2.86
ΣPAH	ng/L	1	100%	289	289	289	289		1	100%	1350	1350	1350	1350		4	100%	382	2770	1660	1620	1260
ΣPBDE	ng/L	1	100%	4.83	4.83	4.83	4.83		1	100%	34.9	34.9	34.9	34.9		4	100%	15.7	103	62	60.6	40.7
Delta/ Tralomethrin	ng/L	1	0%	0	0	0	0		2	100%	3.6	3.8	3.7	3.7	0.141	6	100%	0.6	3.25	1.13	1.42	0.947
Cypermethrin	ng/L	2	0%	0	0	0	0		2	100%	3.2	5.2	4.2	4.2	1.41	6	100%	2.6	6	4.13	4.08	1.16
Cyhalothrin lambda	ng/L	1	0%	0	0	0	0		2	100%	1.2	2.5	1.85	1.85	0.919	5	80%	0	0.6	0.3	0.31	0.213
Permethrin	ng/L	2	100%	5.7	20.9	13.3	13.3	10.8	2	100%	22	48	35	35	18.4	6	100%	11	29	18.8	20.2	6.45
Bifenthrin	ng/L	2	50%	0	8	4	4	5.66	2	100%	8.7	18	13.3	13.3	6.58	6	100%	2	18	5.3	7.56	5.94

Zeroes were used in the place of non-detects when calculating means, medians, and standard deviations.
The minimum number of samples used to calculate standard deviation at Sunnyvale East Channel was two.

this watershed do not appear to be similar to those of very industrial watersheds with direct local point source discharge (e.g. 1600-4300 ng/L: Ullrich et al., 2007; 100-5000 ng/L: Picado and Bengtsson, 2012; Kocman et al., 2012; 78-1500 ng/L: Rimondi et al., 2014).

The MeHg concentrations during the three-year study ranged from DL-0.7 ng/L. Concentrations of this magnitude or greater have been observed in a number of Bay Area urban influenced watersheds (Zone 4 Line A: Gilbreath et al., 2012; Glen Echo Creek Santa Fe Channel, San Leandro Creek, and Zone 5 Line M: McKee et al., 2012). However, concentrations of methylmercury of this magnitude have not been observed in urbanized watersheds from other parts of the world (Mason and Sullivan, 1998; Naik and Hammerschmidt, 2011; Chalmers et al., 2014). Although local Hg sources can be a factor in helping to elevate MeHg production and food-web impacts, it is generally agreed, at least for agricultural and forested systems with lesser urban influences, that Hg sources are not a primary limiting factor in MeHg production (Balogh et al., 2002; Balogh et al., 2004; Barringer et al., 2010; Zheng et al., 2010; Bradely et al., 2011). Based on plenty of previous sampling experience in numerous Bay Area watershed systems there are no reasons to suspect any data quality issues. Bay Area methylmercury concentrations appear to be elevated, perhaps associated with arid climate seasonal wetting and drying and high vegetation productivity in riparian areas of channels systems with abundant supply of organic carbon each fall and winter.

Nutrient concentrations were also in the same range as measured in Z4LA (Gilbreath et al., 2012) and like the other watersheds reported from the current study, phosphorus concentrations appear to be greater than elsewhere in the world under similar land use scenarios perhaps attributable to geological sources (McKee and Krottje, 2005). Nitrate concentrations appear strikingly similar between Sunnyvale East Channel and San Leandro Creek, Lower Marsh Creek, and Pulgas Creek Pump Station. In contrast, nitrate concentrations were about 2-fold greater in Guadalupe River and North Richmond Pump Station. Mean orthophosphate concentrations (0.128 mg/L) were similar to Pulgas Creek Pump Station but much lower than observed in the Richmond Pump Station and about 30% elevated above Lower Marsh and San Leandro Creeks. The maximum total P concentration (1.7 mg/L) should be considered very high for an urban watershed however average total P concentrations were similar across the six sites. Concentrations appear typical or slightly greater than for PO4 and TP of found in urban watersheds in other parts of the country and world (e.g. Hudak and Banks, 2006; comprehensive Australian literature review for concentrations by land use class: Bartley et al., 2012). Higher phosphorus concentrations especially the peak concentration observed in Sunnyvale East Channel may perhaps be attributable to geological sources (Dillon and Kirchner, 1975; McKee and Krottje, 2005; Pearce et al., 2005).

Organic carbon concentrations observed in Sunnyvale East Channel during WYs 2012-2014 (4.1-30 mg/L) were higher than those observed in Z4LA (max = 23 mg/L; FWMC = 12 mg/L: Gilbreath et al., 2012). It turned out that these were the 3rd greatest observed in the Bay Area to-date. They were greater than but more similar to maximum concentrations observed in Guadalupe River (56 mg/L) but less than Pulgas Green Pump Station (140 mg/L). Although we have not done an extensive literature review of TOC concentrations in the worlds river systems, our general knowledge of the literature would have us hypothesize that concentrations of these magnitudes are very high. These may be contributing to the apparently high methylation rates in the Bay Area.

Of the pollutants sampled at a lesser frequency using a composite sampling design (see methods section) appropriate for characterization only, copper and selenium were similar to concentrations observed in Z4LA (Gilbreath et al., 2012) while PAHs and PBDEs were on the lower end of the range observed in Z4LA.

The maximum concentration of PBDEs (102.7 ng/L) was similar to Guadalupe River during this study (note greater concentrations have been observed in Guadalupe River at Hwy 101 previously: McKee et al., 2006) but lesser by 15-fold than North Richmond Pump Station and greater by about 2-fold than the other locations. Only two peer reviewed articles have previously described PBDE concentrations in runoff, one for the Pearl River Delta, China (Guan et al., 2007), and the other for the San Francisco Bay (Oram et al., 2008) based, in part, on concentration data from Guadalupe River and Coyote Creek taken during WYs 2003-2006. Maximum total PBDE concentrations measured by Guan et al. (2007) were 68 ng/L, a somewhat surprising result given that the Pearl River Delta is a known global electronic-waste recycling hot spot. However, the Guan et al. study was based on monthly interval collection as opposed to storm event-based sampling as was completed in a larger river system where dilution of point source may have occurred.

Similar to the other sites, carbaryl and fipronil (not measured previously by RMP studies) were on the lower side of the range of peak concentrations reported in studies across the US and California (fipronil: 70 – 1300 ng/L: Moran, 2007) (Carbaryl: DL - 700 ng/L: Ensiminger et al., 2012; tributaries to Salton Sea, Southern CA geometric mean ~2-10 ng/L: LeBlanc and Kuivila, 2008). Project mean Permethrin concentrations at Sunnyvale East Channel were amongst the highest measured to-date ranking only behind Zone 4 Line A. Concentrations of Delta/ Tralomethrin were similar to observed in Lower Marsh Creek and Richmond Pump Station. Bifenthrin were similar to all the other locations except Lower Marsh Creek where they were about 10-fold greater. Concentrations of Cyhalothrin lambda were similar in across San Leandro Creek, Guadalupe River, Sunnyvale East Channel, and Pulgas Creek Pump Station and about 2-fold greater in Marsh Creek and Richmond Pump Station. In general, the mix of pyrethriods used in each watershed appears to differ remarkably and is perhaps associated with local applicator and commercially available product preferences in home garden stores.

In summary, PCB concentrations are elevated in the Sunnyvale East Channel relative to typical Bay Area and other urban watersheds, Hg appears to be relatively low, whereas concentrations of other POCs are either within the range of or below those measured in other typical Bay Area urban watersheds and appear consistent with or explainable in relation to studies from elsewhere. Based on these first order comparisons, we see no quality issues with the data.

8.3.4. Sunnyvale East Channel toxicity

Composite water samples were collected in the Sunnyvale East Channel during two storm events in WY 2012, two storm events in WY 2013, and six storm events in WY 2014. No significant reductions in the survival, reproduction and growth of three of four test species were observed during storms. Significant reductions in the survival of the amphipod Hyalella azteca were observed during all WY 2012, WY 2013, and WY 2014 storm events.

8.3.5. Sunnyvale East Channel loading estimates

Given that the turbidity record in WY 2012 was unreliable due to optical interference from bottom substrate (a problem rectified in 2013), and gaps that existed in the WY 2013 record due to vegetation interference throughout the season, continuous suspended sediment concentration was estimated from the discharge record using a linear relation for the period of record in which turbidity was censored, and otherwise using the power relation with turbidity during the period in which the turbidity record was acceptable (Table 24). Concentrations of other POCs were estimated using regression equations between the pollutant and either flow or estimated SSC, whichever relation was stronger. Total organic carbon and the dissolved nutrients did not have a strong relation with either suspended sediment or flow and therefore a flow weighted mean concentration was applied to estimate the loads reported in Table 25. This table highlights how monthly loads can be dominated by a few large storm events. Relative to discharge, suspended sediment load showed quite high variability relative to some of the other sampling locations in the study. Although just one month (December 2012) discharged 17% of the total volume for WYs 2012, 2013, and 2014 combined, 62% of the suspended sediment load was transported during this month as well as approximately 22% of the PCB and 45% of the mercury loads. Given the context that WYs 2012, 2013, and 2014 were relatively dry years, we may be likely to see an even broader range of rainfall-runoff-pollutant transport processes in Sunnyvale East Channel if wetter seasons are sampled in the future – this could be something to consider also if this station were to be chosen as a trend indicator station.

Table 24. Regression equations used for loads computations for Sunnyvale East Channel during water year 2012-2014. Note that regression equations will be reformulated upon future wet season storm sampling.

Analyte	Origin of runoff	Slope	Intercept	Correlation coefficient (r^2)	Notes
Suspended Sediment (WY2012) (mg/L/CFS)	Mainly urban	0.97		0.97	Regression with flow
Suspended Sediment (WY2013) (mg/L/CFS)	Mainly urban	$0.129x^{1.485}$		0.82	Regression with flow
Suspended Sediment (WY2013&14) (mg/L/NTU)	Mainly urban	$0.24x^{1.40}$		0.87	Regression with turbidity
Total PCBs (ng/mg) prior to Feb 28, 2014	Mainly urban	0.0704	34.4079	0.413	Regression with estimated SSC
Total PCBs (ng/mg) post Feb 28, 2014	Mainly urban	1.05	12.91	0.23	Regression with estimated SSC
Total PCBs (ng/L) Fows < 40 CFS	Mainly urban	15.6			Average Low Flow Concentration
Total Mercury (ng/mg)	Mainly urban	0.149	12.49	0.92	Regression with estimated SSC
Total Methylmercury (ng/mg)	Mainly urban	0.000911	0.144	0.69	Regression with estimated SSC
Total Organic Carbon (WYs 2012-13) (mg/L)	Mainly urban	5.7917568			Flow weighted mean concentration
Total Organic Carbon (WY 2014) (mg/L)	Mainly urban	11.870684			Flow weighted mean concentration
Total Phosphorous (mg/mg)	Mainly urban	0.000503	0.277	0.75	Regression with estimated SSC
Nitrate (WYs 2012-13) (mg/L)	Mainly urban	0.245			Flow weighted mean concentration
Nitrate (WY 2014) (mg/L)	Mainly urban	0.323			Flow weighted mean concentration
Phosphate (WYs 2012-13) (mg/L)	Mainly urban	0.104			Flow weighted mean concentration
Phosphate (WY 2014) (mg/L)	Mainly urban	0.133			Flow weighted mean concentration

Table 25. Monthly loads for Sunnyvale East Channel during water years 2012, 2013 and 2014. Italicized loads are estimated based on monthly rainfall-load relationships.

Water Year	Month	Rainfall (mm)	Discharge (Mm^3)	SS (t)	TOC (kg)	PCBs (g)	HgT (g)	MeHgT (g)	NO3 (kg)	PO4 (kg)	Total P (kg)
2012	11-Oct	14	*0.128*	*4.10*	*1053*	*5.20*	*2.65*	*0.0965*	*37.4*	*15.1*	*39.9*
	11-Nov	9	*0.110*	*2.80*	*939*	*4.40*	*2.01*	*0.0865*	*33.6*	*13.4*	*33.7*
	11-Dec	2	0.148	0.383	855	5.110	1.90	0.0210	36.2	15.4	41.1
	12-Jan	37	0.254	18.2	1473	10.03	5.90	0.0516	62.3	26.5	79.6
	12-Feb	22	0.151	1.85	875	5.333	2.17	0.0228	37.0	15.7	42.8
	12-Mar	69	0.260	10.78	1528	9.14	4.76	0.0442	65.1	26.9	76.4
	12-Apr	39	0.260	18.2	1503	11.65	6.55	0.0594	63.2	26.2	81.8
	Wet season total	192	1.31	56.4	8,227	50.87	25.9	0.382	335	139	395
2013	12-Oct	13	0.122	5.29	709	4.584	2.32	0.4595	30.0	12.7	36.6
	12-Nov	61	0.357	89	2020	20.5	15.1	0.541	92	38.5	146
	12-Dec	101	0.610	402	3541	47.7	63.2	1.979	144	63.9	385
	13-Jan	8	0.114	1.82	660	4.052	1.70	0.0853	27.9	11.9	32.5
	13-Feb	10	0.100	4.46	582	3.770	1.92	0.0809	24.6	10.4	30.1
	13-Mar	20	0.138	5.13	799	5.11	2.49	0.1040	33.8	14.3	40.8
	13-Apr	6	0.065	0.129	376	2.241	0.830	0.013	15.9	6.75	18.0
	Wet season total	219	1.51	508	8,685	87.9	87.6	3.263	369	159	689
2014	13-Oct	0	0.115	0.519	1374	4.008	1.52	0.0425	37.3	15.4	32.2
	13-Nov	14	0.141	21.1	1683	6.35	4.91	0.2039	45.7	18.8	49.8
	13-Dec	4	0.096	1.55	1140	3.406	1.43	0.0514	31.0	12.7	27.3
	14-Jan	2	0.072	0.253	861	2.507	0.94	0.0355	23.4	9.62	20.2
	14-Feb	65	0.315	50.9	3771	44.7	13.3	0.2055	90.9	42.9	137
	14-Mar	38	0.164	12.5	1942	9.7	4.16	0.0818	55.7	22.4	47.9
	14-Apr	12	0.107	2.18	1269	3.62	1.66	0.0481	52.0	13.5	29.4
	Wet season total	136	1.01	89.0	12,040	74.4	27.9	0.669	336	135	343

8.6. Pulgas Creek South Pump Station

8.6.1. Pulgas Creek South Pump Station flow

Flow from the southern catchment of the Pulgas Creek Pump Station was monitored for two wet seasons. An ISCO area velocity flow meter situated in the incoming pipe (draining to the catch basin prior to entering the pump station) was used to measure stage and flow in WY 2013 and 2014. A monthly (or partial monthly for December 2012 and March 2013) rainfall to runoff regression (R^2 = 0.97) was applied to estimate total discharge during the missing period of the record. Based on this regression estimator method, coarse estimates of total runoff during WYs 2013 and 2014 were 0.22 Mm^3 and 0.08 Mm^3, respectively.

Runoff from the Pulgas Creek South Pump Station watershed is highly correlated with rainfall due to its small drainage area and high imperviousness. Mean Annual Precipitation (MAP) for the nearby Redwood City NCDC meteorologic gauge (gauge number 047339-4) was 78% and 35% of normal in WYs 2013 and 2014, respectively. Total runoff for both years at Pulgas Creek was also likely below normal, and probably more so than the rainfall since total annual discharge generally varies more widely than total annual rainfall. Indeed, the total annual discharge in the nearby USGS-gauged Saratoga Creek was 48% and 9% of normal in WYs 2013 and 2014, respectively.

During the two years of recorded data at Pulgas Creek South Pump Station, the largest storm series, and subsequently the largest discharge period, occurred in December 2012. Flow peaked during this storm at 50 cfs, while the peak flow in WY 2014 was 33 cfs and occurred during a short but relatively intense storm on 11/20/2013 (Figure 8). December 2012 was only partially monitored (record began on Dec 17, 2012), though by estimating total monthly discharge based on the rainfall-runoff regression, estimated discharge for December 2012 was higher than the entire WY 2014 season's estimated discharge. San Francisquito Creek to the south has been gauged by the USGS at the campus of Stanford University (gauge number 11164500) from WY 1930-41 and again from 1950-present. Annual peak flows in San Francisquito over the long term record have ranged between 12 cfs (WY 1961) and 7200 cfs (WY1998). During WY 2013, flow at San Francisquito Creek peaked at 5400 cfs on 12/23/12 at 18:45, a flow that has been exceeded in only two previous years on record. On the other extreme, during WY 2014 flow peaked at 100 cfs on 4/1/2014 at 22:00. Flow peaks at San Francisquito Creek during these two water years show the contrast in precipitation events between the two years monitored at this site. It is noted, however, that the December 23, 2012 event at Pulgas Creek South Pump Station was likely not equivalent in magnitude as that which occurred at San Francisquito since the smaller, highly impervious Pulgas Creek South Pump Station watershed would be less affected by antecedent saturation conditions than San Francisquito Creek and more by hourly and sub-hourly rainfall intensities. The maximum 1-hour rainfall intensity at Pulgas Creek in WY 2013 was 0.43 inches per hour on 12/23/12 and 0.28 inches per hour on 11/20/2013 in WY 2014, both concurrent with the peak flow for the respective year. Relative to the Redwood City NCDC meteorological gauge and based on the partial duration series, the maximum WY 2013 1-hour rainfall intensity at Pulgas has approximately a 1-year recurrence interval, and therefore much less than a 1-year recurrence for the most intense WY 2014 storm. Based on this rainfall intensity recurrence, we suggest peak flows in Pulgas Creek South Pump Station watershed were approximately average for WY 2013 and below average in WY 2014.

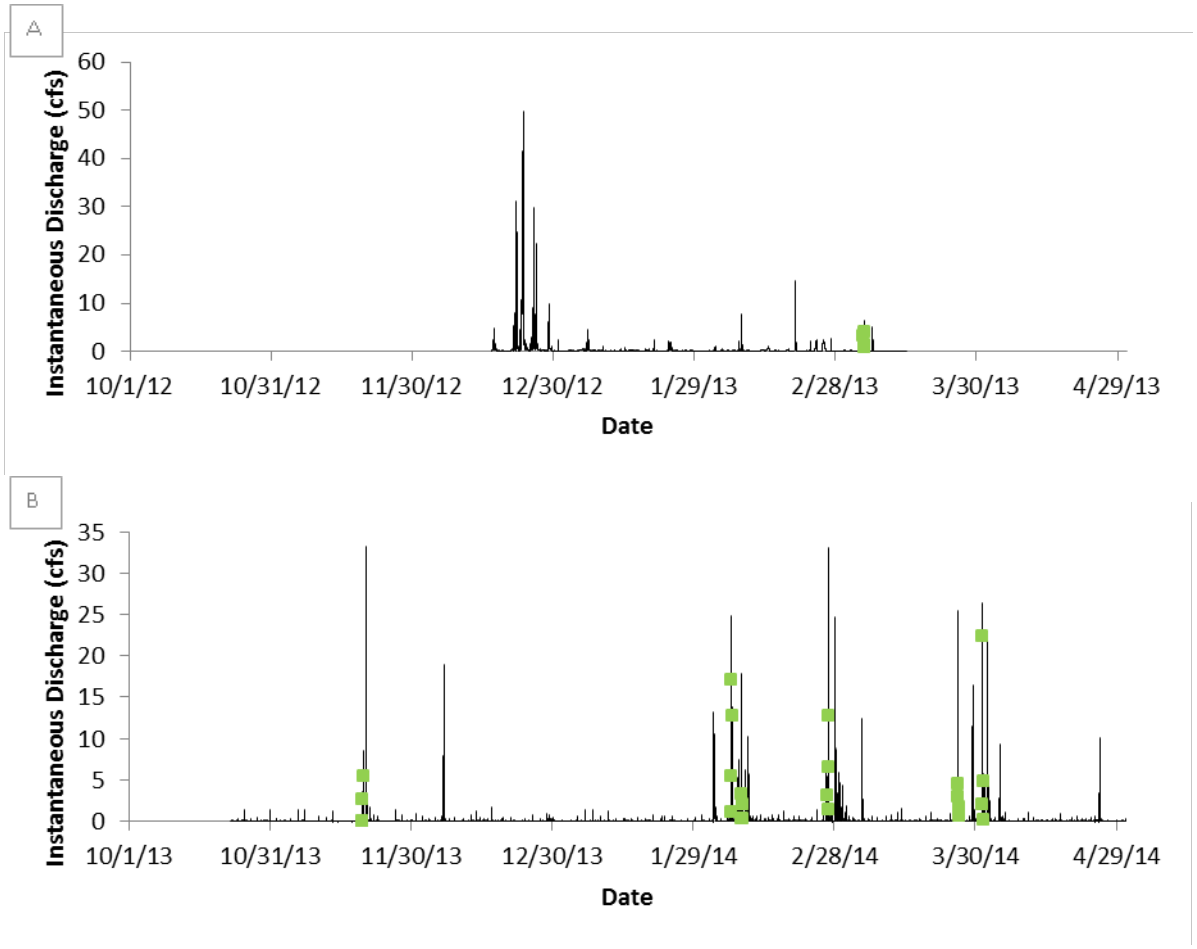

Figure 8. Flow characteristics at Pulgas Creek South Pump Station during Water Year 2013 and 2014 with sampling events plotted in green.

8.6.2. Pulgas Creek South Pump Station turbidity and suspended sediment concentration

Turbidity in Pulgas Creek South Pump Station watershed generally responded to rainfall events in a similar manner to runoff. During non-storm periods, turbidity generally fluctuated between 2 and 20 NTU, whereas during storms, maximum turbidity for each event reached between 100 and 600 NTU. Near midnight on 12/30/12, during flow conditions slightly elevated above base flows but not associated with rainfall, turbidity spiked above the sensor maximum[7] and did not return to readings below 20 NTU for 18 hours. After the first year of sampling, we noted that during all storm events after the 12/30/12 spike, storm maximum turbidities were all greater than maximum turbidities in the large storm series

[7] Note the reported DTS-12 turbidity sensor maximum is 1600 NTU. Maximum sensor reading during this spike was 2440 NTU. Given this is beyond the accurate range of the sensor, we do not suggest this reading is accurate but rather reflects that a significant spike in turbidity occurred in the system at this time.

around 12/23/12. We proposed two hypotheses to explain these observations: a) during larger storm events such as the 12/23/12 storm, turbidity becomes diluted, or b) that the signal of particles released into the watershed and measured on 12/30/12 continued to present at lower magnitudes through the remainder of the season. It remains challenging to tease out which of these hypotheses is more likely correct; turbidity in WY 2014 ranged up to 596 NTU and did peak in most storms higher that the large event on 12/23/12. This would suggest that these turbidities are typical in this watershed. However, WY 2014 was also a very dry year and so it remains possible that the particles released into the watershed and measured on 12/30/12 were still flushing through the system throughout WY 2014.

Turbidity measurements during storms were very spiky, possibly due to the combined factors of the location of the sensor in the catch basin vault and the cyclical pump out from the adjacent pump station. The turbidity record could not be used in regression with manually collected SSC to estimate SSC continuously and therefore it is not possible to estimate the peak SSC during the monitoring period. The highest manually collected SSC was 333mg/L and sampled on 11/19/13 at 16:12. This occurred during a sampled storm in which the continuous turbidity sensor was malfunctioning.

8.6.3. Pulgas Creek South Pump Station POC concentrations (summary statistics)

A summary of concentrations is useful for providing comparisons to other systems and also for doing a first order quality assurance check. Summary statistics of pollutant concentrations measured in Pulgas Creek South Pump Station in WY 2013 and 2014 are presented in Table 26. Samples were collected during one storm event in WY 2013 and 6 storm events in WY 2014 (except for dry weather methylmercury sample collection).

The range of WY 2013 PCB concentrations measured during one storm event were generally typical of mixed urban land use watersheds previously monitored in the San Francisco Bay Area (i.e. Guadalupe River, Zone 4 Line A, Coyote Creek, summarized by Lent and McKee, 2011). However, concentrations in WY 2014 were indicative of PCB watershed sources and were the highest concentrations measured in Bay Area stormwater. Maximum concentrations were measured during the storm event on 11/19/2013 and were quantified at 6669 ng/L. Approximately 0.5 inches of rain fell during this storm event and it was one of the earliest events of the WY 2014 season. The previous highest concentration measured (Santa Fe Channel in WY 2011 at 470 ng/L: McKee et al., 2012) was one order of magnitude lower. For the three-year project, mean PCB concentrations were highest at Pulgas Creek South (Pulgas Creek South > East Sunnyvale Channel > Guadalupe River = Richmond Pump Station > San Leandro Creek > Lower Marsh Creek). Concentrations in the Pulgas Creek Pump Station watershed appear to be similar to watersheds with industrial sources where concentrations in excess of about 100 ng/L are common (Marsalek and Ng, 1989; Hwang and Foster, 2008; Zgheib et al., 2011; Zgheib et al., 2012; McKee et al., 2012) and in fact are amongst the highest reported in peer-reviewed literature for urban systems. In contrast, watersheds with little to no urbanization dominated by agriculture and open space exhibit average concentrations <5 ng/l (David et al., in press; Foster et al., 2000a; Howell et al. 2011; McKee et al., 2012). In instances where urbanization and industrial sources are highly diluted by >75% developed agricultural land concentrations averaging 8.9 ng/L can be observed (Gómez-Gutiérrez et al., 2006). The Pulgas Creek South Pump Station watershed has an imperviousness of 87% and exhibits a particle ratio of 1079 pg/mg, the second highest

Table 26. Summary of laboratory measured pollutant concentrations in Pulgas Creek South Pump Station during water year 2013 and 2014.

		2013							2014						
Analyte	Unit	Samples Taken (n)	Proportion Detected (%)	Min	Max	Median	Mean	Standard Deviation	Samples Taken (n)	Proportion Detected (%)	Min	Max	Median	Mean	Standard Deviation
SSC	mg/L	15	100%	4.3	110	24	33.3	33.1	81	99%	0	333	37	60.8	64.5
ΣPCB	ng/L	4	100%	15.1	62.7	30.5	34.7	20.1	25	100%	16.9	6670	69.5	581	1500
Total Hg	ng/L	6	100%	4.2	23	7.45	10.5	6.9	25	100%	4.2	69	16	20	13.9
Total MeHg	ng/L	6	100%	0.04	0.28	0.215	0.178	0.1	14	100%	0.02	0.66	0.155	0.193	0.167
TOC	mg/L	4	100%	7.3	17	8.35	10.3	4.53	24	100%	4.1	140	11	22.2	31.4
NO3	mg/L	4	100%	0.24	0.49	0.35	0.357	0.102	24	100%	0.1	2.3	0.3	0.484	0.491
Total P	mg/L	4	100%	0.1	0.25	0.125	0.15	0.0707	24	100%	0.067	1.2	0.23	0.313	0.261
PO4	mg/L	4	100%	0.0505	0.0935	0.059	0.0655	0.0195	24	100%	0.056	0.47	0.092	0.133	0.105
Hardness	mg/L								6	100%	40	110	63.5	69.8	29.4
Total Cu	ug/L	1	100%	30	30	30	30		6	100%	22.5	99	36.5	46.3	28.5
Dissolved Cu	ug/L	1	100%	20	20	20	20		6	100%	12	41	13.5	18.3	11.3
Total Se	ug/L	1	100%	0.18	0.18	0.18	0.18		6	100%	0.14	0.6	0.242	0.311	0.175
Dissolved Se	ug/L	1	100%	0.17	0.17	0.17	0.17		6	100%	0.1	0.48	0.19	0.257	0.148
Carbaryl	ng/L	1	100%	204	204	204	204		6	100%	41	189	65.5	88.5	59.4
Fipronil	ng/L	1	0%	0	0	0	0		6	100%	3	6	3.5	3.83	1.17
ΣPAH	ng/L	4	100%	211	1140	552	614	389	2	100%	552	6970	3760	3760	4540
ΣPBDE	ng/L	4	100%	5.18	89.8	32.5	40	39.7	2	100%	52.1	61.4	56.7	56.7	6.59
Delta/ Tralomethrin	ng/L	1	0%	0	0	0	0		6	50%	0	1.2	0.2	0.45	0.565
Cypermethrin	ng/L	1	100%	0.9	0.9	0.9	0.9		6	100%	0.8	5.65	2.7	2.68	1.78
Cyhalothrin lambda	ng/L	1	0%	0	0	0	0		5	100%	0.2	0.8	0.3	0.42	0.268
Permethrin	ng/L	1	100%	2.9	2.9	2.9	2.9		6	83%	0	20	14.3	12	7.94
Bifenthrin	ng/L	1	100%	1.3	1.3	1.3	1.3		6	100%	1.4	15	4.7	5.78	4.92

Zeroes were used in the place of non-detects when calculating means, medians, and standard deviations.
The minimum number of samples used to calculate standard deviation Pulgas Creek South Pump Station was four.

observed so far in the Bay Area out of 24 locations (Only Pulgas Creek North is higher) and well above the background of rural areas (indicated by Marsh Creek in the Bay Area).

The range of total mercury concentrations (4-69 ng/L; mean = 15 ng/L) were lower than observed in any of the other watersheds in this study and on the very low end of concentrations sampled in Z4LA (Gilbreath et al., 2012). Pulgas Creek South Pump Station watershed also exhibits relatively low SSC compared to the other six locations. Of the six POC loads stations monitored during this study, total Hg concentrations in Pulgas Creek were most similar to those observed in three urban Wisconsin watersheds (Hurley et al., 1995), urban influenced watersheds of the Chesapeake Bay region (Lawson et al., 2001), and two sub-watersheds of mostly urban land use in the Toronto area (Eckley and Branfirheun, 2008). Unlike Marsh Creek, San Leandro Creek, or Sunnyvale East Channel where the maximum Hg concentrations could be either mostly or somewhat attributed to the erosion of upper watershed soils, Pulgas Creek South Pump Station Watershed transports relatively low Hg concentrations that are most likely attributable to local atmospheric deposition and minor within-watershed sources areas associated with industrial and commercial land uses. Despite low Hg concentrations in water, the particle ratio for total Hg relative to suspended sediment in this watershed (0.8 mg/kg) is the same as observed in Richmond Pump Station watershed and the 3rd highest behind San Leandro Creek and Ettie St. Pump Station watersheds (discounting Guadalupe River and its mining impacted tributaries which all rank higher still). The source-release-transport processes are likely similar to those of other urbanized and industrial watersheds (Barringer et al., 2010; Rowland et al., 2010; Lin et al., 2012) but not likely similar to very highly contaminated watersheds with direct local point source discharge (e.g. 1600-4300 ng/L: Ullrich et al., 2007; 100-5000 ng/L: Picado and Bengtsson, 2012; Kocman et al., 2012; 78-1500 ng/L: Rimondi et al., 2014).

The MeHg concentrations during the two-year study ranged from 0.04-0.66 ng/L. Concentrations of this magnitude or greater have been observed in a number of Bay Area urban influenced watersheds (Zone 4 Line A: Gilbreath et al., 2012; Glen Echo Creek Santa Fe Channel, San Leandro Creek, Zone 5 Line M, Borel Creek, and Pulgas Creek North: McKee et al., 2012). However, concentrations of methylmercury of this magnitude have not been observed in urbanized watersheds from other parts of the world (Mason and Sullivan, 1998; Naik and Hammerschmidt, 2011; Chalmers et al., 2014). Although local Hg sources can be a factor in helping to elevate MeHg production and food-web impacts, it is generally agreed, at least for agricultural and forested systems with lesser urban influences, that Hg sources are not a primary limiting factor in MeHg production (Balogh et al., 2002; Balogh et al., 2004; Barringer et al., 2010; Zheng et al., 2010; Bradely et al., 2011). Based on plenty of previous sampling experience in numerous Bay Area watershed systems, there are no reasons to suspect any data quality issues. Bay Area methylmercury concentrations appear to be elevated perhaps associated with arid climate seasonal wetting and drying and high vegetation productivity in riparian areas of channels systems with abundant supply of organic carbon each fall and winter. Although there is no riparian corridor in the Pulgas Creek South Pump Station catchment, the pipes nearly always contain water-logged sediment that is deep enough in some areas to create anoxic conditions.

Nutrient concentrations in Pulgas Creek South Pump Station watershed were also generally in the same range as measured in Z4LA (Gilbreath et al., 2012) and like the other watersheds reported from the

current study, phosphorus concentrations appear to be greater than elsewhere in the world under similar land use scenarios perhaps attributable to geological sources (McKee and Krottje, 2005). Nitrate concentrations appear lower in Pulgas Creek Pump Station compared to Guadalupe River and Richmond Pump Station but similar Sunnyvale East Channel, San Leandro Creek, and Lower Marsh Creek. Mean orthophosphate concentrations (0.124 mg/L) were similar to Sunnyvale East Channel but much lower than observed in the Richmond Pump Station and about 30% elevated above Lower Marsh and San Leandro Creeks. The maximum total P concentration (1.2 mg/L) should be considered very high for an urban watershed, however average total P concentrations were similar across the six sites. Concentrations of PO4 and TP appear typical or slightly greater than observations in urban watersheds in other parts of the country and world (e.g. Hudak and Banks, 2006; comprehensive Australian literature review for concentrations by land use class: Bartley et al., 2012). Higher phosphorus concentrations, especially the peak concentration observed in Pulgas Creek may perhaps be attributable to geological sources (Dillon and Kirchner, 1975; McKee and Krottje, 2005; Pearce et al., 2005).

Organic carbon concentrations observed in Pulgas Creek Pump Station during WYs 2013-2014 (4.1-140 mg/L) were much greater than those observed in Z4LA (max = 23 mg/L; FWMC = 12 mg/L: Gilbreath et al., 2012). It turned out that these were the greatest concentrations observed in the Bay Area to-date. They were greater than but more similar to maximum concentrations observed in Guadalupe River and Sunnyvale East Channel (56 and 30 mg/L respectively). Although we have not done an extensive literature review of TOC concentrations in the worlds river systems, our general knowledge of the literature would have us hypothesize that concentrations of these magnitudes are very high. High organic carbon concentrations may be contributing to the apparent high methylation rates in Bay Area urban storm drains, creeks, and rivers.

Pollutants sampled at a lesser frequency using a composite sampling design (see methods section) and appropriate for water quality characterization only (copper, selenium, PAHs, carbaryl, fipronil, and PBDEs) were similar to concentrations observed in Z4LA (Gilbreath et al., 2012). PAH concentrations at Pulgas Creek South were almost 2 times higher than the next highest concentration (San Leandro Creek) and were more similar to the previous highest PAH concentration measured (Santa Fe Channel) (McKee et al., 2012). The maximum PBDE concentration (89.9 ng/L) was lower than the other 5 locations in this study with the exception of Lower Marsh Creek. It is possible that low sample numbers and very dry conditions (38% MAP in WY 2014) for this watershed biased the concentrations low; only a future sampling effort would verify the relatively low concentration in comparison to the other highly urban and impervious watersheds in this study. Only two peer reviewed articles have previously described PBDE concentrations in runoff, one for the Pearl River Delta, China (Guan et al., 2007), and the other for the San Francisco Bay (Oram et al., 2008) based, in part, on concentration data from Guadalupe River and Coyote Creek taken during WYs 2003-2006. Maximum total PBDE concentrations measured by Guan et al. (2007) were 68 ng/L, a somewhat surprising result given that the Pearl River Delta is a known global electronic-waste recycling hot spot. However, the Guan et al. study was based on monthly interval collection as opposed to storm event-based sampling as was completed in a larger river system where dilution of point source may have occurred.

Similar to the other sites, carbaryl and fipronil (not measured previously by RMP studies) were on the lower side of the range of peak concentrations reported in studies across the US and California (fipronil: 70 – 1300 ng/L: Moran, 2007) (Carbaryl: DL - 700 ng/L: Ensiminger et al., 2012; tributaries to Salton Sea, Southern CA geometric mean ~2-10 ng/L: LeBlanc and Kuivila, 2008). However, carbaryl concentrations at Pulgas Creek South, although still very low, were 5 to 15 times higher than other POC sites. Concentrations of Cypermethrin were similar to those observed in Z4LA whereas concentrations of Permethrin and Bifenthrin were about 5x and 2x lower, respectively (Gilbreath et al., 2012). In general, the mix of pyrethroids used in each watershed appears to differ remarkably and is perhaps associated with local applicator and commercially available product preferences in home garden stores. For example, concentrations of Cyhalothrin lambda were similar across the Pulgas Creek Pump Station, San Leandro Creek, Guadalupe River, and Sunnyvale East Channel sampling sites and about 2-fold greater in Marsh Creek and Richmond Pump Station. Bifenthrin was similar across all six sites with the exception of Lower Marsh Creek where concentrations were observed to be 10-fold greater.

In summary, PCB concentrations are extremely elevated in the Pulgas Creek South Pump Station relative to other Bay Area watersheds and urban watersheds in other parts of the world. Hg appears to be relatively low when considering water concentrations alone but elevated in relation to the amount of sediment transported. Whereas concentrations of other POCs are either within range or below those measured in other typical Bay Area urban watersheds and appear consistent with or explainable in relation to studies from elsewhere. Based on these first order comparisons, we see no quality issues with the data.

8.6.4. Pulgas Creek South Pump Station toxicity

The Pulgas Creek South site was sampled over one storm event in WY 2013 and six discrete storm events in WY 2014. There was no observed toxicity in the WY 2013 event. In WY 2014, Hyalella azteca had reduced survival in all the events sampled. The reductions ranged from 6% to 88%. Additionally the first storm sampled in WY 2014, on November 19, 2013, had a significant reduction in the growth of both S. capricornutum and the fathead minnow by 96% and 45%, respectively. The second WY 2014 storm sampled on February 2, 2014 had a reduction in growth of the fathead minnow by 18% while S. capricornutum was unaffected. No other significant reductions in survival or growth were reported in any of the species for any other samples.

8.6.5. Pulgas Creek South Pump Station loading estimates

Continuous concentrations of suspended sediment, PCBs, total mercury and methylmercury, and total phosphorous were computed using a simple FWMC estimator (Table 27). This method differs from the previous report (Gilbreath et al., 2014) when a regression estimator method was used. This occurred because more information revealed complex patterns that could not be explained using regression. If the dataset for this site were to improve in the future, these estimates could be recalculated and improved. With these caveats, preliminary monthly loading estimates are dominated by the three wet months (November and December, 2012 and February 2014) during which time 62% of the total discharge volume and load passed through the system. Pulgas Creek exhibited the highest concentrations and unit area normalized loads of the six loading stations for PCBs (Table 28).

Table 27. Regression equations used for loads computations for Pulgas Creek South during water years 2013-2014.

Analyte	Origin of runoff	Slope	Intercept	Correlation coefficient (r^2)	Notes
Suspended Sediment (mg/L)	Mainly urban	66.1			Flow weighted mean concentration
Total PCBs (ng/L)	Mainly urban	132			Flow weighted mean concentration
Total Mercury (ng/L)	Mainly urban	18.6			Flow weighted mean concentration
Total Methylmercury (ng/L)	Mainly urban	0.1761756			Flow weighted mean concentration
Total Organic Carbon (mg/L)	Mainly urban	9.32			Flow weighted mean concentration
Total Phosphorous (mg/L)	Mainly urban	0.2			Flow weighted mean concentration
Nitrate (mg/L)	Mainly urban	0.249			Flow weighted mean concentration
Phosphate (mg/L)	Mainly urban	0.0776			Flow weighted mean concentration

Table 28. Monthly loads estimated for Pulgas Creek South Pump Station during water year 2013-2014.

Water Year	Month	Rainfall (mm)	Discharge (Mm^3)	SS (t)	TOC (kg)	PCBs (g)	HgT (g)	MeHgT (g)	NO3 (kg)	PO4 (kg)	Total P (kg)
2013	12-Oct	25	0.0100	0.659	92.9	1.32	0.185	0.00176	2.48	0.774	1.99
	12-Nov	121	0.0515	3.41	480	6.80	0.959	0.00908	12.8	4.00	10.3
	12-Dec	183	0.0829	5.48	773	10.94	1.54	0.0146	20.6	6.43	16.6
	13-Jan	8	0.0034	0.227	32.0	0.453	0.0639	0.000605	0.855	0.266	0.687
	13-Feb	10	0.0039	0.256	36.1	0.512	0.0721	0.000683	0.965	0.301	0.775
	13-Mar	20	0.0073	0.480	67.7	0.959	0.135	0.00128	1.81	0.564	1.45
	13-Apr	18	0.0062	0.407	57.5	0.814	0.115	0.00109	1.53	0.478	1.23
	Wet season total	386	0.165	10.9	1539	21.8	3.07	0.0291	41.1	12.8	33.0
2014	13-Oct	0	0.0004	0.0283	4.00	0.0566	0.00798	0.0000756	0.107	0.0333	0.0858
	13-Nov	24	0.0085	0.611	108	2.69	0.164	0.00160	2.55	0.770	1.96
	13-Dec	8	0.0047	0.309	43.6	0.617	0.0870	0.000824	1.16	0.363	0.935
	14-Jan	0	0.0008	0.0541	7.63	0.108	0.0152	0.000144	0.204	0.0635	0.164
	14-Feb	90	0.0400	2.61	364	5.09	0.745	0.00701	9.79	3.10	8.10
	14-Mar	41	0.0160	1.09	152	2.00	0.290	0.00283	4.06	1.26	3.03
	14-Apr	21	0.0092	0.605	85.3	1.21	0.170	0.00161	2.28	0.711	1.83
	Wet season total	185	0.0796	5.31	764	11.8	1.48	0.0141	20.1	6.31	16.1

Attachment 1. Quality Assurance information

Table A1: Summary of QA data at all sites. This table includes the top eight PAHs found commonly at all sites , the PBDE congeners that account for 75% of the sum of all PBDE congeners, the top nine PCB congeners found at all sites, and the pyrethroids that were detected at any site.

Analyte	Unit	AverageLabBlank	Detection Limit (MDL) (range; mean)	Average Reporting Limit (RL)	RSD of Lab Duplicates (% range; % mean)	RSD of Field Duplicates (% range; % mean)	Percent Recovery of CRM (% range; % mean)	Percent Recovery of Matrix Spike (% range; % mean)
Carbaryl	ng/L	0	9.9-10; 10	20	75.71-75.71; 75.71	1.39-83.55; 42.47	NA	66.64-120.25; 94.99
Fipronil	ng/L	0	0.5-5; 0.945	4.34	NA	0.00-141.42; 28.84	NA	51.52-150.00; 86.24
NH4	mg/L	0	0.015-0.04; 0.024	0.0486	NA	0.00-11.79; 4.47	NA	80.00-120.00; 102.41
NO3	mg/L	0	0.002-0.05; 0.0113	0.0488	0.00-0.00; 0.00	0.00-42.43; 2.51	NA	90.00-105.00; 98.98
PO4	mg/L	0	0.0035-0.06; 0.00599	0.0112	0.00-1.61; 0.90	0.00-5.29; 1.51	NA	83.50-126.06; 97.94
Total P	mg/L	0	0.007-0.1; 0.016	0.01	0.00-2.40; 0.79	0.00-33.17; 3.90	NA	86.00-113.00; 97.30
SSC	mg/L	0	0.23-6.8; 2.28	3	NA	0.00-85.48; 12.61	80.99-114.49; 100.72	NA
Benz(a)anthracenes/Chrysenes, C1-	ng/L	0.245	0.0364-75.5; 2.64	NA	NA	NA	NA	NA
Benz(a)anthracenes/Chrysenes, C2-	ng/L	0.177	0.046-	NA	NA	NA	NA	NA

Analyte	Unit	AverageLabBlank	Detection Limit (MDL) (range; mean)	Average Reporting Limit (RL)	RSD of Lab Duplicates (% range; % mean)	RSD of Field Duplicates (% range; % mean)	Percent Recovery of CRM (% range; % mean)	Percent Recovery of Matrix Spike (% range; % mean)
			43.1; 1.98					
Fluoranthene	ng/L	0.152	0.0382-2.58; 0.446	NA	NA	NA	NA	NA
Fluoranthene/Pyrenes, C1-	ng/L	0.531	0.103-25.4; 2.08	NA	NA	NA	NA	NA
Fluorenes, C3-	ng/L	1.42	0.0451-29.4; 1.47	NA	NA	NA	NA	NA
Naphthalenes, C4-	ng/L	1.86	0.0461-3.54; 0.751	NA	NA	NA	NA	NA
Phenanthrene/Anthracene, C4-	ng/L	1.44	0.0891-27.1; 2.72	NA	NA	NA	NA	NA
Pyrene	ng/L	0.133	0.0376-5.96; 0.562	NA	NA	NA	NA	NA
PBDE 047	ng/L	0.0363	0.000368-0.000872; 0.000414	NA	NA	NA	NA	NA
PBDE 099	ng/L	0.0379	0.000472-0.0124; 0.00366	NA	NA	NA	NA	NA
PBDE 209	ng/L	0.101	0.0127-0.24; 0.0771	NA	NA	NA	NA	NA
PCB 087	ng/L	0.00147	0.000184-0.0337; 0.00142	NA	NA	NA	NA	NA

Analyte	Unit	AverageLabBlank	Detection Limit (MDL) (range; mean)	Average Reporting Limit (RL)	RSD of Lab Duplicates (% range; % mean)	RSD of Field Duplicates (% range; % mean)	Percent Recovery of CRM (% range; % mean)	Percent Recovery of Matrix Spike (% range; % mean)
PCB 095	ng/L	0.0013	0.000184-0.0372; 0.0016	NA	NA	NA	NA	NA
PCB 110	ng/L	0.00184	0.000184-0.029; 0.00122	NA	NA	NA	NA	NA
PCB 138	ng/L	0.0018	0.000214-0.149; 0.00441	NA	NA	NA	NA	NA
PCB 149	ng/L	0.00101	0.00022-0.151; 0.00469	NA	NA	NA	NA	NA
PCB 151	ng/L	0.000445	0.000184-0.0195; 0.00115	NA	NA	NA	NA	NA
PCB 153	ng/L	0.00178	0.000209-0.132; 0.00392	NA	NA	NA	NA	NA
PCB 174	ng/L	0.0000338	0.000184-0.0118; 0.00106	NA	NA	NA	NA	NA
PCB 180	ng/L	0.000603	0.000184-0.00952; 0.000908	NA	NA	NA	NA	NA
Bifenthrin	ng/L	0.0457	0.05-5.52; 0.761	1.53	NA	NA	NA	NA
Cypermethrin	ng/L	0	0.1-5.29; 0.815	1.53	NA	NA	NA	NA

Analyte	Unit	AverageLabBlank	Detection Limit (MDL) (range; mean)	Average Reporting Limit (RL)	RSD of Lab Duplicates (% range; % mean)	RSD of Field Duplicates (% range; % mean)	Percent Recovery of CRM (% range; % mean)	Percent Recovery of Matrix Spike (% range; % mean)
Delta/Tralomethrin	ng/L	0.155	0.1-1; 0.258	3.05	NA	NA	NA	NA
Total Cu	ug/L	0	0.042-0.421; 0.114	0.527	0.20-2.68; 0.88	0.00-3.72; 1.06	100.66-106.15; 102.50	80.00-200.00; 97.76
Dissolved Cu	ug/L	0	0.042-0.421; 0.096	0.5	NA	0.00-12.65; 3.92	NA	85.50-98.00; 92.24
Total Hg	ng/L	0	0.2-2; 0.234	0.526	2.12-2.12; 2.12	0.00-63.15; 13.84	91.93-106.84; 99.17	92.99-119.87; 104.34
Total MeHg	ng/L	0.00354	0.01-0.02; 0.0177	0.0401	0.97-5.87; 3.35	0.00-37.52; 8.84	NA	58.99-137.27; 95.64
Total Se	ug/L	0.0094	0.024-0.06; 0.0503	0.0925	0.29-26.96; 5.76	0.00-33.12; 6.97	92.56-103.84; 100.00	80.78-121.22; 95.67
Dissolved Se	ug/L	0	0.024-0.06; 0.0523	0.124	6.18-6.18; 6.18	0.00-6.18; 3.03	NA	87.20-96.22; 91.35
TOC	mg/L	0.0197	0.035-0.3; 0.249	0.481	NA	0.00-15.71; 3.49	NA	0.03-123.00; 96.59

Table A2: Field blank data from all sites.

Analyte	Unit	Average MDL	RL	Minimum Field Blank	Maximum Field Blank	Average Field Blank
Carbaryl	ng/L	10	20	ND	ND	ND
Fipronil	ng/L	0.714	3.14	ND	ND	ND
NO3	mg/L	0.0123	0.047	ND	0.039	0.00279
PO4	mg/L	0.00583	0.01	ND	0.008	0.001
Total P	mg/L	0.00719	0.01	ND	0.057	0.00519
SSC	mg/L	2	3	ND	ND	ND
Acenaphthene	ng/L	0.31	-	ND	ND	ND
Acenaphthylene	ng/L	0.0803	-	ND	0.0663	0.0133
Anthracene	ng/L	0.143	-	ND	ND	ND
Benz(a)anthracene	ng/L	0.0394	-	ND	0.0406	0.00812
Benz(a)anthracenes/Chrysenes, C1-	ng/L	0.0293	-	ND	0.173	0.0814
Benz(a)anthracenes/Chrysenes, C2-	ng/L	0.0515	-	ND	0.393	0.186
Benz(a)anthracenes/Chrysenes, C3-	ng/L	0.0457	-	ND	0.389	0.174
Benz(a)anthracenes/Chrysenes, C4-	ng/L	0.0478	-	ND	1.03	0.329
Benzo(a)pyrene	ng/L	0.111	-	ND	ND	ND
Benzo(b)fluoranthene	ng/L	0.0509	-	ND	0.121	0.0407
Benzo(e)pyrene	ng/L	0.102	-	ND	0.0695	0.0139
Benzo(g,h,i)perylene	ng/L	0.0671	-	ND	ND	ND
Benzo(k)fluoranthene	ng/L	0.11	-	ND	ND	ND
Chrysene	ng/L	0.0407	-	ND	0.151	0.0704
Dibenz(a,h)anthracene	ng/L	0.0693	-	ND	ND	ND
Dibenzothiophene	ng/L	0.0688	-	ND	0.289	0.0974
Dibenzothiophenes, C1-	ng/L	0.089	-	ND	ND	ND
Dibenzothiophenes, C2-	ng/L	0.052	-	0.266	0.71	0.486
Dibenzothiophenes, C3-	ng/L	0.0524	-	0.484	0.782	0.637
Dimethylnaphthalene, 2,6-	ng/L	0.247	-	ND	0.854	0.327

Analyte	Unit	Average MDL	RL	Minimum Field Blank	Maximum Field Blank	Average Field Blank
Fluoranthene	ng/L	0.0333	-	0.104	0.343	0.238
Fluoranthene/Pyrenes, C1-	ng/L	0.113	-	0.0828	0.716	0.387
Fluorene	ng/L	0.103	-	ND	0.229	0.098
Fluorenes, C2-	ng/L	0.122	-	1.39	3.5	2.37
Fluorenes, C3-	ng/L	0.133	-	2.95	4.13	3.58
Indeno(1,2,3-c,d)pyrene	ng/L	0.0417	-	ND	ND	ND
Methylnaphthalene, 2-	ng/L	0.233	-	ND	5.56	1.7
Methylphenanthrene, 1-	ng/L	0.119	-	ND	0.12	0.0419
Naphthalene	ng/L	0.145	-	1.7	22.4	10.5
Naphthalenes, C1-	ng/L	0.093	-	ND	8.71	2.69
Naphthalenes, C3-	ng/L	0.167	-	0.601	3.94	2.15
Perylene	ng/L	0.116	-	ND	ND	ND
Phenanthrene	ng/L	0.0885	-	0.436	0.717	0.543
Phenanthrene/Anthracene, C1-	ng/L	0.119	-	ND	0.533	0.256
Phenanthrene/Anthracene, C2-	ng/L	0.068	-	0.0581	0.843	0.485
Pyrene	ng/L	0.0323	-	0.0763	0.229	0.164
Trimethylnaphthalene, 2,3,5-	ng/L	0.11	-	ND	0.385	0.176
PBDE 007	ng/L	0.000474	-	ND	0.00164	0.000328
PBDE 008	ng/L	0.000434	-	ND	0.0013	0.00026
PBDE 010	ng/L	0.000561	-	ND	ND	ND
PBDE 011	ng/L	-	-	-	-	-
PBDE 012	ng/L	0.000417	-	ND	0.000793	0.000159
PBDE 013	ng/L	-	-	-	-	-
PBDE 015	ng/L	0.000401	-	ND	0.00416	0.000832
PBDE 017	ng/L	0.000483	-	ND	0.0236	0.00503
PBDE 025	ng/L	-	-	-	-	-
PBDE 028	ng/L	0.000772	-	ND	0.029	0.00609
PBDE 030	ng/L	0.000457	-	ND	ND	ND

Analyte	Unit	Average MDL	RL	Minimum Field Blank	Maximum Field Blank	Average Field Blank
PBDE 032	ng/L	0.00042	-	ND	ND	ND
PBDE 033	ng/L	-	-	-	-	-
PBDE 035	ng/L	0.000939	-	ND	ND	ND
PBDE 047	ng/L	0.000478	-	0.0156	1.04	0.266
PBDE 049	ng/L	0.0009	-	ND	0.0863	0.0187
PBDE 051	ng/L	0.000521	-	ND	0.00865	0.00173
PBDE 066	ng/L	0.00136	-	ND	0.0494	0.00988
PBDE 071	ng/L	0.000579	-	ND	0.0143	0.00286
PBDE 075	ng/L	0.00102	-	ND	ND	ND
PBDE 077	ng/L	0.000537	-	ND	ND	ND
PBDE 079	ng/L	0.000484	-	ND	ND	ND
PBDE 085	ng/L	0.00151	-	ND	0.0578	0.0137
PBDE 099	ng/L	0.000743	-	0.0295	1.2	0.308
PBDE 100	ng/L	0.000564	-	0.00597	0.281	0.0726
PBDE 105	ng/L	0.0012	-	ND	ND	ND
PBDE 116	ng/L	0.00189	-	ND	0.0113	0.00226
PBDE 119	ng/L	0.00109	-	ND	0.00686	0.00149
PBDE 120	ng/L	-	-	-	-	-
PBDE 126	ng/L	0.000751	-	ND	0.00121	0.000242
PBDE 128	ng/L	0.00495	-	ND	ND	ND
PBDE 140	ng/L	0.000817	-	ND	0.00677	0.00154
PBDE 153	ng/L	0.000892	-	0.00334	0.135	0.0316
PBDE 155	ng/L	0.000608	-	ND	0.00943	0.00207
PBDE 166	ng/L	-	-	-	-	-
PBDE 181	ng/L	0.00218	-	ND	ND	ND
PBDE 183	ng/L	0.00253	-	ND	0.0437	0.00874
PBDE 190	ng/L	0.00454	-	ND	ND	ND
PBDE 197	ng/L	0.00387	-	0.00236	0.0973	0.0498

Analyte	Unit	Average MDL	RL	Minimum Field Blank	Maximum Field Blank	Average Field Blank
PBDE 203	ng/L	0.00308	-	ND	0.123	0.0266
PBDE 204	ng/L	-	-	-	-	-
PBDE 205	ng/L	0.00563	-	ND	ND	ND
PBDE 206	ng/L	0.0222	-	ND	1.4	0.287
PBDE 207	ng/L	0.0177	-	ND	2.33	0.488
PBDE 208	ng/L	0.0265	-	ND	1.69	0.338
PBDE 209	ng/L	0.0512	-	ND	22.9	4.99
PCB 008	ng/L	0.00134	-	ND	0.0204	0.00303
PCB 018	ng/L	0.000722	-	ND	0.109	0.0112
PCB 020	ng/L	-	-	-	-	-
PCB 021	ng/L	-	-	-	-	-
PCB 028	ng/L	0.000465	-	0.00121	0.065	0.00967
PCB 030	ng/L	-	-	-	-	-
PCB 031	ng/L	0.000515	-	ND	0.0477	0.00667
PCB 033	ng/L	0.000523	-	ND	0.0115	0.00202
PCB 044	ng/L	0.000904	-	ND	0.0494	0.00645
PCB 047	ng/L	-	-	-	-	-
PCB 049	ng/L	0.00102	-	ND	0.0245	0.00277
PCB 052	ng/L	0.000668	-	ND	0.0431	0.0062
PCB 056	ng/L	0.00056	-	ND	0.00776	0.00112
PCB 060	ng/L	0.000608	-	ND	0.0013	0.000306
PCB 061	ng/L	-	-	-	-	-
PCB 065	ng/L	-	-	-	-	-
PCB 066	ng/L	0.000699	-	ND	0.00817	0.00176
PCB 069	ng/L	-	-	-	-	-
PCB 070	ng/L	0.000534	-	0.00121	0.02	0.00467
PCB 074	ng/L	-	-	-	-	-
PCB 076	ng/L	-	-	-	-	-

Analyte	Unit	Average MDL	RL	Minimum Field Blank	Maximum Field Blank	Average Field Blank
PCB 083	ng/L	-	-	-	-	-
PCB 086	ng/L	-	-	-	-	-
PCB 087	ng/L	0.000815	-	ND	0.00809	0.00283
PCB 090	ng/L	-	-	-	-	-
PCB 093	ng/L	-	-	-	-	-
PCB 095	ng/L	0.000997	-	ND	0.0115	0.00335
PCB 097	ng/L	-	-	-	-	-
PCB 098	ng/L	-	-	-	-	-
PCB 099	ng/L	0.000777	-	ND	0.00753	0.00189
PCB 100	ng/L	-	-	-	-	-
PCB 101	ng/L	0.00155	-	ND	0.00392	0.00246
PCB 102	ng/L	-	-	-	-	-
PCB 105	ng/L	0.000877	-	ND	0.0033	0.000927
PCB 108	ng/L	-	-	-	-	-
PCB 110	ng/L	0.00099	-	ND	0.0113	0.00416
PCB 113	ng/L	-	-	-	-	-
PCB 115	ng/L	-	-	-	-	-
PCB 118	ng/L	0.000824	-	ND	0.00796	0.00237
PCB 119	ng/L	-	-	-	-	-
PCB 125	ng/L	-	-	-	-	-
PCB 128	ng/L	0.000753	-	ND	0.00127	0.000397
PCB 129	ng/L	-	-	-	-	-
PCB 132	ng/L	0.00104	-	ND	0.00272	0.00113
PCB 135	ng/L	-	-	-	-	-
PCB 138	ng/L	0.00124	-	ND	0.012	0.00353
PCB 141	ng/L	0.000792	-	ND	0.00096	0.000246
PCB 147	ng/L	-	-	-	-	-
PCB 149	ng/L	0.00126	-	ND	0.00828	0.00237

Analyte	Unit	Average MDL	RL	Minimum Field Blank	Maximum Field Blank	Average Field Blank
PCB 151	ng/L	0.000754	-	ND	0.00463	0.00103
PCB 153	ng/L	0.00193	-	ND	0.00341	0.00154
PCB 154	ng/L	-	-	-	-	-
PCB 156	ng/L	0.000731	-	ND	0.000581	0.000132
PCB 157	ng/L	-	-	-	-	-
PCB 158	ng/L	0.000607	-	ND	0.000602	0.000117
PCB 160	ng/L	-	-	-	-	-
PCB 163	ng/L	-	-	-	-	-
PCB 166	ng/L	-	-	-	-	-
PCB 168	ng/L	-	-	-	-	-
PCB 170	ng/L	0.000802	-	ND	0.00131	0.000401
PCB 174	ng/L	0.000818	-	ND	0.00139	0.000347
PCB 177	ng/L	0.000731	-	ND	0.000988	0.000278
PCB 180	ng/L	0.00137	-	ND	0.00274	0.000713
PCB 183	ng/L	0.000725	-	ND	0.00208	0.000442
PCB 185	ng/L	-	-	-	-	-
PCB 187	ng/L	0.00096	-	ND	0.00509	0.000853
PCB 193	ng/L	-	-	-	-	-
PCB 194	ng/L	0.000832	-	ND	0.000731	0.0000522
PCB 195	ng/L	0.000803	-	ND	0.000261	0.0000186
PCB 201	ng/L	0.000633	-	ND	ND	ND
PCB 203	ng/L	0.000903	-	ND	ND	ND
Allethrin	ng/L	0.465	1.5	ND	ND	ND
Bifenthrin	ng/L	0.202	1.5	ND	ND	ND
Cyfluthrin, total	ng/L	1.14	1.5	ND	ND	ND
Cyhalothrin,lambda, total	ng/L	0.24	1.5	ND	0.11	0.0157
Cypermethrin, total	ng/L	0.276	1.5	ND	ND	ND
Delta/Tralomethrin	ng/L	0.21	3	ND	ND	ND

Analyte	Unit	Average MDL	RL	Minimum Field Blank	Maximum Field Blank	Average Field Blank
Esfenvalerate/Fenvalerate, total	ng/L	0.254	3	ND	ND	ND
Fenpropathrin	ng/L	0.386	1.5	ND	ND	ND
Permethrin, total	ng/L	1.37	15	ND	ND	ND
Phenothrin	ng/L	0.525	-	ND	ND	ND
Prallethrin	ng/L	7.02	-	ND	ND	ND
Resmethrin	ng/L	0.653	-	ND	ND	ND
Total Cu	ug/L	0.066	0.444	ND	1.4	0.45
Dissolved Cu	ug/L	0.066	0.444	ND	1.4	0.297
Total Hg	ng/L	0.199	0.482	ND	4.4	0.271
Total MeHg	ng/L	0.0192	0.04	ND	0.021	0.00162
Dissolved Se	ug/L	0.0549	0.096	ND	ND	ND
Total Se	ug/L	0.0549	0.096	ND	ND	ND
Total Hardness (calc)	mg/L	1.46	4.3	ND	ND	ND
TOC	mg/L	0.3	0.5	ND	ND	ND

Table A3: Average RSD of field and lab duplicates at each site.

	San Leandro Creek		East Sunnyvale Channel		Lower Marsh Creek		Guadalupe River		Richmond Pump Station		Pulgas Creek	
Analyte	Avg Field RSD	Avg Lab RSD	Avg Field RSD	Avg Lab RSD	Avg Field RSD	Avg Lab RSD	Avg Field RSD	Avg Lab RSD	Avg Field RSD	Avg Lab RSD	Avg Field RSD	Avg Lab RSD
Carbaryl	-	-	-	-	-	-	83.50%	75.70%	-	-	1.40%	-
Fipronil	53.00%	-	31.40%	-	9.20%	-	10.90%	-	10.90%	-	-	-
NO3	0.00%	0.00%	9.90%	0.00%	0.50%	-	0.00%	0.00%	1.80%	-	0.40%	-
PO4	0.50%	0.80%	1.90%	0.90%	0.30%	-	1.40%	1.10%	1.50%	-	3.70%	-
Total P	3.60%	0.00%	0.90%	0.00%	3.00%	2.40%	12.40%	0.00%	1.70%	-	2.70%	-
SSC	11.00%	-	6.20%	-	11.90%	-	36.20%	-	12.40%	-	10.00%	-
Acenaphthene	20.10%	-	6.30%	3.70%	-	-	10.00%	0.40%	2.10%	1.50%	-	-
Acenaphthylene	10.70%	-	8.50%	5.00%	-	-	31.80%	18.10%	5.70%	5.50%	-	-
Anthracene	14.20%	-	14.10%	5.00%	43.40%	-	39.10%	23.40%	5.60%	4.10%	-	-
Benz(a)anthracene	15.30%	-	18.70%	11.40%	-	-	-	-	-	-	-	-
Benz(a)anthracenes/Chrysenes, C1-	5.70%	-	6.70%	2.30%	2.90%	-	17.30%	6.80%	1.30%	1.30%	-	-

	San Leandro Creek		East Sunnyvale Channel		Lower Marsh Creek		Guadalupe River		Richmond Pump Station		Pulgas Creek	
Analyte	Avg Field RSD	Avg Lab RSD	Avg Field RSD	Avg Lab RSD	Avg Field RSD	Avg Lab RSD	Avg Field RSD	Avg Lab RSD	Avg Field RSD	Avg Lab RSD	Avg Field RSD	Avg Lab RSD
Benz(a)anthracenes/Chrysenes, C2-	4.30%	-	7.80%	7.70%	6.00%	-	19.00%	16.40%	2.80%	1.70%	-	-
Benz(a)anthracenes/Chrysenes, C3-	23.60%	-	15.80%	13.50%	11.10%	-	40.20%	8.90%	2.50%	3.40%	-	-
Benz(a)anthracenes/Chrysenes, C4-	5.90%	-	23.90%	26.40%	10.60%	-	16.70%	7.00%	4.00%	0.40%	-	-
Benzo(a)pyrene	16.70%	-	11.80%	5.10%	20.80%	-	23.60%	6.50%	3.60%	4.80%	-	-
Benzo(b)fluoranthene	9.30%	-	9.70%	6.70%	26.60%	-	17.50%	5.20%	4.60%	4.70%	-	-
Benzo(e)pyrene	13.50%	-	7.50%	7.20%	9.90%	-	28.40%	5.90%	2.00%	1.00%	-	-
Benzo(g,h,i)perylene	16.60%	-	5.50%	0.60%	4.60%	-	14.20%	5.30%	3.50%	3.20%	-	-
Benzo(k)fluoranthene	36.40%	-	20.60%	1.80%	-	-	33.00%	2.80%	-	-	-	-
Chrysene	8.40%	-	8.90%	3.50%	9.50%	-	19.00%	7.50%	4.00%	5.00%	-	-
Dibenz(a,h)anthracene	39.90%	-	25.20%	10.90%	-	-	-	-	2.00%	1.20%	-	-
Dibenzothiophene	-	-	7.20%	5.20%	-	-	15.90%	13.00%	-	-	-	-
Dibenzothiophenes, C1-	8.90%	-	5.90%	3.90%	5.10%	-	24.60%	2.90%	7.00%	2.60%	-	-

	San Leandro Creek		East Sunnyvale Channel		Lower Marsh Creek		Guadalupe River		Richmond Pump Station		Pulgas Creek	
Analyte	Avg Field RSD	Avg Lab RSD	Avg Field RSD	Avg Lab RSD	Avg Field RSD	Avg Lab RSD	Avg Field RSD	Avg Lab RSD	Avg Field RSD	Avg Lab RSD	Avg Field RSD	Avg Lab RSD
Dibenzothiophenes, C2-	4.50%	-	7.20%	5.70%	10.20%	-	12.20%	2.90%	4.40%	4.90%	-	-
Dibenzothiophenes, C3-	4.80%	-	8.90%	2.30%	8.00%	-	14.70%	0.80%	3.70%	3.80%	-	-
Dimethylnaphthalene, 2,6-	22.20%	-	5.10%	3.70%	0.40%	-	12.20%	13.80%	4.20%	3.90%	-	-
Fluoranthene	16.00%	-	10.60%	3.30%	33.20%	-	17.20%	16.00%	5.50%	3.50%	-	-
Fluoranthene/Pyrenes, C1-	16.30%	-	9.90%	2.80%	8.70%	-	17.40%	2.90%	2.00%	2.30%	-	-
Fluorene	15.30%	-	15.00%	4.00%	-	-	15.80%	9.10%	2.70%	2.90%	-	-
Fluorenes, C2-	14.00%	-	7.30%	8.90%	0.80%	-	9.40%	1.20%	3.30%	4.30%	-	-
Fluorenes, C3-	7.00%	-	11.30%	2.80%	9.00%	-	12.30%	0.10%	2.00%	2.50%	-	-
Indeno(1,2,3-c,d)pyrene	21.90%	-	8.80%	2.30%	14.90%	-	18.10%	5.30%	6.70%	6.70%	-	-
Methylnaphthalene, 2-	9.30%	-	4.10%	2.60%	2.10%	-	10.60%	6.30%	2.40%	1.90%	-	-
Methylphenanthrene, 1-	16.70%	-	14.40%	9.50%	11.60%	-	14.60%	10.70%	0.80%	0.80%	-	-
Naphthalene	10.30%	-	5.20%	1.90%	3.20%	-	2.10%	3.80%	2.40%	0.50%	-	-
Naphthalenes, C1-	14.50%	-	6.40%	3.70%	0.50%	-	7.50%	5.70%	2.30%	1.70%	-	-
Naphthalenes, C3-	17.20%	-	7.80%	7.90%	0.60%	-	8.90%	11.20%	5.30%	5.80%	-	-

	San Leandro Creek		East Sunnyvale Channel		Lower Marsh Creek		Guadalupe River		Richmond Pump Station		Pulgas Creek	
Analyte	Avg Field RSD	Avg Lab RSD	Avg Field RSD	Avg Lab RSD	Avg Field RSD	Avg Lab RSD	Avg Field RSD	Avg Lab RSD	Avg Field RSD	Avg Lab RSD	Avg Field RSD	Avg Lab RSD
Perylene	17.60%	-	13.70%	5.80%	5.00%	-	25.60%	8.60%	3.50%	4.30%	-	-
Phenanthrene	5.80%	-	20.20%	5.30%	29.00%	-	21.30%	26.50%	2.50%	2.10%	-	-
Phenanthrene/Anthracene, C1-	28.70%	-	10.30%	3.00%	13.70%	-	13.00%	0.20%	2.60%	2.00%	-	-
Phenanthrene/Anthracene, C2-	15.60%	-	9.10%	7.30%	7.10%	-	12.90%	8.10%	2.80%	2.80%	-	-
Pyrene	16.70%	-	9.00%	3.00%	19.50%	-	19.20%	14.40%	4.60%	3.90%	-	-
Trimethylnaphthalene, 2,3,5-	22.10%	-	7.80%	3.40%	2.30%	-	17.60%	9.00%	3.30%	4.50%	-	-
PBDE 007	-	-	-	-	-	-	-	11.20%	15.40%	15.60%	2.00%	2.00%
PBDE 008	-	-	-	-	-	-	-	-	-	-	-	-
PBDE 010	-	-	-	-	-	-	-	-	-	-	-	-
PBDE 012	-	-	-	-	-	-	-	-	-	-	-	-
PBDE 015	11.20%	9.50%	0.70%	-	-	-	3.20%	4.30%	12.30%	15.40%	7.50%	7.50%
PBDE 017	-	-	-	-	-	-	-	-	-	-	-	-
PBDE 028	-	-	-	-	-	-	-	-	-	-	-	-
PBDE 030	-	-	-	-	-	-	-	-	-	-	-	-

	San Leandro Creek		East Sunnyvale Channel		Lower Marsh Creek		Guadalupe River		Richmond Pump Station		Pulgas Creek	
Analyte	Avg Field RSD	Avg Lab RSD	Avg Field RSD	Avg Lab RSD	Avg Field RSD	Avg Lab RSD	Avg Field RSD	Avg Lab RSD	Avg Field RSD	Avg Lab RSD	Avg Field RSD	Avg Lab RSD
PBDE 032	-	-	-	-	-	-	-	-	-	-	-	-
PBDE 035	-	-	-	-	-	-	-	-	-	-	-	-
PBDE 047	8.30%	1.20%	4.40%	-	-	-	13.80%	18.20%	6.40%	0.70%	4.60%	4.60%
PBDE 049	4.10%	0.70%	1.50%	-	-	-	10.20%	8.60%	5.40%	3.20%	12.40%	12.40%
PBDE 051	5.70%	5.70%	0.70%	-	-	-	-	-	10.50%	6.70%	15.30%	15.30%
PBDE 066	2.00%	0.50%	1.10%	-	-	-	13.80%	14.10%	6.30%	2.80%	8.40%	8.40%
PBDE 071	1.90%	1.90%	2.30%	-	-	-	-	-	18.20%	19.60%	32.70%	32.70%
PBDE 075	0.70%	0.70%	9.80%	-	-	-	-	-	0.80%	0.60%	22.00%	22.00%
PBDE 077	15.80%	15.80%	-	-	-	-	-	-	-	-	-	-
PBDE 079	16.40%	16.40%	-	-	-	-	-	-	21.80%	15.60%	-	-
PBDE 085	12.50%	5.20%	5.00%	-	-	-	4.60%	5.70%	12.40%	3.70%	2.90%	2.90%
PBDE 099	8.90%	3.90%	3.30%	-	-	-	8.10%	9.90%	9.30%	2.40%	4.80%	4.80%
PBDE 100	5.20%	0.30%	3.80%	-	-	-	9.20%	11.70%	8.90%	1.10%	6.00%	6.00%
PBDE 105	-	-	-	-	-	-	-	-	-	-	-	-

	San Leandro Creek		East Sunnyvale Channel		Lower Marsh Creek		Guadalupe River		Richmond Pump Station		Pulgas Creek	
Analyte	Avg Field RSD	Avg Lab RSD	Avg Field RSD	Avg Lab RSD	Avg Field RSD	Avg Lab RSD	Avg Field RSD	Avg Lab RSD	Avg Field RSD	Avg Lab RSD	Avg Field RSD	Avg Lab RSD
PBDE 116	-	-	-	-	-	-	-	-	-	-	-	-
PBDE 119	-	-	-	-	-	-	-	-	-	-	-	-
PBDE 126	-	-	-	-	-	-	-	-	-	-	-	-
PBDE 128	-	-	-	-	-	-	-	-	-	-	-	-
PBDE 140	-	-	30.00%	-	-	-	12.10%	12.50%	15.70%	2.70%	9.80%	9.80%
PBDE 153	11.20%	6.60%	9.90%	-	-	-	6.20%	7.10%	9.50%	3.80%	3.50%	3.50%
PBDE 155	9.20%	12.50%	-	-	-	-	6.40%	7.80%	17.60%	3.70%	6.00%	6.00%
PBDE 181	-	-	-	-	-	-	-	-	-	-	-	-
PBDE 183	16.40%	1.50%	18.50%	-	-	-	27.40%	32.60%	15.40%	6.10%	11.00%	11.00%
PBDE 190	-	-	-	-	-	-	-	-	-	-	1.70%	1.70%
PBDE 197	34.70%	12.30%	15.80%	-	-	-	-	-	-	-	-	-
PBDE 203	25.10%	17.60%	14.80%	-	-	-	-	3.30%	22.40%	12.70%	4.60%	4.60%
PBDE 205	-	-	-	-	-	-	-	-	-	-	-	-
PBDE 206	18.40%	23.90%	10.60%	-	-	-	6.10%	7.60%	21.90%	10.50%	37.30%	37.30%

	San Leandro Creek		East Sunnyvale Channel		Lower Marsh Creek		Guadalupe River		Richmond Pump Station		Pulgas Creek	
Analyte	Avg Field RSD	Avg Lab RSD	Avg Field RSD	Avg Lab RSD	Avg Field RSD	Avg Lab RSD	Avg Field RSD	Avg Lab RSD	Avg Field RSD	Avg Lab RSD	Avg Field RSD	Avg Lab RSD
PBDE 207	24.20%	25.50%	8.30%	-	-	-	2.00%	2.10%	24.70%	14.30%	28.20%	28.20%
PBDE 208	23.50%	23.70%	11.30%	-	-	-	3.50%	4.10%	24.60%	14.50%	30.50%	30.50%
PBDE 209	21.60%	19.40%	1.60%	-	-	-	2.10%	2.20%	19.90%	5.10%	42.30%	42.30%
PCB 008	14.40%	10.40%	13.70%	13.60%	20.00%	-	5.00%	0.30%	23.50%	9.70%	6.90%	11.90%
PCB 018	-	-	-	-	-	-	-	-	26.60%	5.20%	4.70%	-
PCB 028	-	-	-	-	-	-	-	-	20.30%	3.60%	5.10%	-
PCB 031	10.80%	9.10%	8.80%	7.50%	8.50%	-	4.70%	0.70%	17.10%	2.60%	4.90%	0.80%
PCB 033	-	-	-	-	-	-	-	-	24.40%	7.00%	6.50%	-
PCB 044	-	-	-	-	-	-	-	-	13.10%	8.60%	-	-
PCB 049	-	-	-	-	-	-	-	-	15.50%	12.80%	-	-
PCB 052	8.90%	13.80%	12.30%	10.40%	9.90%	-	7.00%	14.40%	18.60%	15.60%	11.40%	6.60%
PCB 056	6.20%	5.10%	13.90%	7.30%	2.20%	-	5.50%	12.00%	13.40%	1.70%	16.20%	3.80%
PCB 060	5.60%	4.30%	14.50%	7.80%	2.00%	-	6.10%	13.60%	11.30%	1.70%	14.60%	3.20%
PCB 066	7.00%	8.00%	11.40%	8.90%	1.50%	-	8.20%	15.00%	11.20%	2.80%	16.00%	1.60%

	San Leandro Creek		East Sunnyvale Channel		Lower Marsh Creek		Guadalupe River		Richmond Pump Station		Pulgas Creek	
Analyte	Avg Field RSD	Avg Lab RSD	Avg Field RSD	Avg Lab RSD	Avg Field RSD	Avg Lab RSD	Avg Field RSD	Avg Lab RSD	Avg Field RSD	Avg Lab RSD	Avg Field RSD	Avg Lab RSD
PCB 070	-	-	-	-	-	-	-	-	6.00%	9.90%	-	-
PCB 087	-	-	-	-	-	-	-	-	18.40%	22.40%	9.30%	-
PCB 095	-	-	-	-	-	-	-	-	21.10%	29.80%	16.10%	-
PCB 099	-	-	-	-	-	-	-	-	20.60%	24.70%	22.30%	-
PCB 101	-	-	-	-	-	-	-	-	17.10%	23.90%	20.10%	-
PCB 105	7.40%	7.90%	19.30%	11.00%	13.40%	-	7.70%	19.20%	14.90%	11.40%	17.30%	22.50%
PCB 110	-	-	-	-	-	-	-	-	16.60%	20.90%	11.00%	-
PCB 118	7.70%	8.60%	21.00%	8.70%	15.00%	-	8.10%	20.80%	15.20%	13.60%	16.30%	27.90%
PCB 128	19.80%	19.80%	-	-	-	-	-	-	7.20%	15.00%	3.30%	-
PCB 132	9.70%	9.20%	20.00%	4.70%	18.50%	-	11.80%	25.80%	13.20%	18.40%	5.30%	11.40%
PCB 138	-	-	-	-	-	-	-	-	6.60%	10.80%	1.40%	-
PCB 141	9.40%	10.30%	19.40%	3.50%	14.80%	-	14.00%	22.90%	15.50%	15.60%	7.70%	15.90%
PCB 149	-	-	-	-	-	-	-	-	4.80%	10.40%	3.90%	-
PCB 151	-	-	-	-	-	-	-	-	3.00%	5.90%	3.50%	-

	San Leandro Creek		East Sunnyvale Channel		Lower Marsh Creek		Guadalupe River		Richmond Pump Station		Pulgas Creek	
Analyte	Avg Field RSD	Avg Lab RSD	Avg Field RSD	Avg Lab RSD	Avg Field RSD	Avg Lab RSD	Avg Field RSD	Avg Lab RSD	Avg Field RSD	Avg Lab RSD	Avg Field RSD	Avg Lab RSD
PCB 153	-	-	-	-	-	-	-	-	6.40%	7.60%	2.70%	-
PCB 156	-	-	-	-	-	-	-	-	8.00%	18.60%	-	-
PCB 158	8.90%	11.00%	18.50%	3.80%	16.70%	-	11.10%	24.80%	15.60%	16.00%	9.40%	16.70%
PCB 170	7.30%	4.70%	15.90%	1.40%	11.30%	-	13.20%	24.70%	20.80%	7.90%	5.30%	7.70%
PCB 174	5.60%	1.70%	14.20%	2.20%	11.50%	-	21.80%	36.30%	13.80%	1.50%	6.30%	7.20%
PCB 177	6.00%	3.70%	13.30%	3.40%	18.90%	-	20.10%	-	16.60%	4.30%	4.90%	6.00%
PCB 180	-	-	-	-	-	-	23.70%	29.50%	15.00%	4.40%	-	-
PCB 183	-	-	-	-	-	-	33.10%	31.60%	13.40%	5.50%	-	-
PCB 187	5.20%	3.80%	11.00%	3.90%	6.40%	-	23.80%	34.90%	15.00%	5.00%	8.60%	10.50%
PCB 194	7.40%	3.30%	19.00%	5.60%	14.40%	-	16.10%	38.70%	22.70%	12.20%	5.90%	8.20%
PCB 195	5.50%	2.00%	18.10%	3.40%	29.70%	-	15.30%	26.90%	24.80%	12.70%	4.30%	3.80%
PCB 201	8.80%	2.40%	13.20%	1.10%	10.10%	-	23.30%	-	13.20%	6.80%	8.00%	8.20%
PCB 203	7.70%	6.70%	15.50%	5.40%	14.30%	-	18.20%	44.10%	17.80%	17.10%	9.60%	12.90%
Allethrin	-	-	-	-	-	-	-	-	-	-	-	-

	San Leandro Creek		East Sunnyvale Channel		Lower Marsh Creek		Guadalupe River		Richmond Pump Station		Pulgas Creek	
Analyte	Avg Field RSD	Avg Lab RSD	Avg Field RSD	Avg Lab RSD	Avg Field RSD	Avg Lab RSD	Avg Field RSD	Avg Lab RSD	Avg Field RSD	Avg Lab RSD	Avg Field RSD	Avg Lab RSD
Bifenthrin	18.70%	-	11.10%	-	8.50%	-	4.80%	-	9.70%	-	0.00%	-
Cyfluthrin, total	14.60%	-	17.90%	-	-	-	-	-	4.30%	-	6.60%	-
Cyhalothrin,lambda, total	-	-	-	-	-	-	-	-	-	-	0.00%	-
Cypermethrin, total	-	-	30.40%	-	27.60%	-	-	-	1.60%	-	1.30%	-
Delta/Tralomethrin	-	-	39.50%	-	32.40%	-	23.00%	-	58.00%	-	12.90%	-
Esfenvalerate/Fenvalerate, total	-	-	10.10%	-	-	-	-	-	24.40%	-	-	-
Fenpropathrin	-	-	-	-	-	-	-	-	-	-	-	-
Permethrin, total	12.90%	-	10.90%	-	10.60%	-	2.10%	-	5.20%	-	4.00%	-
Phenothrin	-	-	-	-	-	-	-	-	-	-	-	-
Prallethrin	-	-	-	-	-	-	-	-	-	-	-	-
Resmethrin	-	-	-	-	-	-	-	-	-	-	-	-
Total Cu	0.90%	1.10%	0.10%	0.20%	0.40%	0.80%	-	-	0.00%	-	3.40%	-
Dissolved Cu	6.30%	-	1.60%	-	-	-	-	-	3.80%	-	-	-

	San Leandro Creek		East Sunnyvale Channel		Lower Marsh Creek		Guadalupe River		Richmond Pump Station		Pulgas Creek	
Analyte	Avg Field RSD	Avg Lab RSD	Avg Field RSD	Avg Lab RSD	Avg Field RSD	Avg Lab RSD	Avg Field RSD	Avg Lab RSD	Avg Field RSD	Avg Lab RSD	Avg Field RSD	Avg Lab RSD
Total Hg	18.70%	2.10%	11.80%	-	4.50%	-	12.30%	-	9.70%	-	16.90%	-
Total MeHg	10.00%	4.10%	11.90%	-	2.70%	-	10.60%	2.60%	10.70%	-	1.40%	-
Dissolved Se	3.10%	6.20%	1.60%	-	-	-	-	-	5.20%	-	-	-
Total Se	11.60%	10.10%	0.00%	-	4.10%	1.50%	1.40%	1.40%	0.00%	-	6.40%	-
Total Hardness (calc)	1.20%	-	8.30%	-	-	-	-	-	0.00%	-	6.30%	-
TOC	1.50%	-	3.00%	-	3.80%	-	6.10%	-	6.40%	-	1.50%	-

Attachment 2. Intercomparison Studies

Due to the change in analytical labs for 2013 and 2014 from those used previously in loading studies, a limited number of split samples were analyzed for intercomparison with results from laboratories contracted in previous years.

In general, the intra-lab variation from replicate analyses performed on these samples for both the current and previous contract labs, was much smaller than the inter-lab variation. This is to be expected; analytical biases (e.g., from mis-calibration, incomplete extraction, matrix interferences, etc.) will tend to recur and be more consistent within a lab than among labs. Even if both labs perform within typical acceptance limits for CRMs or other performance tests, the net difference between labs can sometimes be exacerbated by biases in opposite directions, or interferences present in specific field matrices but not reference materials, and in limited studies, it may be possible only to estimate a typical difference, not establish which lab's results are more accurate. Differences in results between years and between sites analyzed by different labs that are smaller than or similar to the inter-lab measurement differences may not be real or significant and may only reflect measurement differences between labs.

Even in larger intercomparison exercises with multiple labs, there is no assurance provided that the certified or consensus value is absolutely accurate, only a weight of evidence that more or most labs get a similar result. Such a consensus may in part reflect a common bias among labs encountering a similar interference or bias of choosing a particular extraction or analytical method.

The following section will discuss results on split samples analyzed for this project in 2013 and 2014 for various analytes. In most cases the differences among labs were within common precision acceptance limits (e.g., 25% RPD for intra-lab replicates for trace metals in RMP or SWAMP) or within the expected combined (propagated) error for separate measurements of recovery (e.g. within 25% of target values for 2 independent labs for reference materials or matrix spikes for trace elements; propagated error = square root $((25\%)^{\wedge 2} + (25\%)^{\wedge 2})$ = ~35%). In cases where the results between labs show a consistent bias, it may be possible to adjust for the bias in evaluating interannual or inter-site differences, but in cases where the inter-lab differences appear more randomly distributed, smaller interannual or inter-site differences may not be distinguishable from measurement uncertainty.

In cases where more random or less systematic differences were found between the labs' results, it is often difficult to diagnose the cause without extensive investigation. Causes of the discrepancies may be particular to specific samples, or sporadic and hard to reproduce. However, because the data in this study are compiled to develop overall pictures of concentrations and loads from the various watersheds, the impact of measurement errors or variations in any individual samples is lessened; random errors will partially offset and the aggregate statistics will reasonably allow estimation of the central tendency of the data. For many of the analytes, the results were often in good agreement (near a 1:1 line) for all but 1 of the split sample pairs, so the data can, in many cases, be compared with acknowledgement of measurement uncertainty but without requiring adjustment, which is suitable only for cases of systematic bias. Results for specific analytes are discussed below.

Trace Elements

Copper

Copper was measured by Caltest (the "Target Lab") in 2013 and 2014, and by Brooks Rand (the "IC Lab") in previous years. Three samples each of dissolved and total copper were split and analyzed by both labs in the course of the study. For both labs, the within lab RPDs were within 5% or better for these split samples, suggesting that individually, neither of the labs had noticeable issues with subsampling the provided samples uniformly for replicate analysis. In general, the IC lab reported concentrations higher than the target lab for any given sample (Figure 9). For dissolved copper, the average difference in slope (fitting a linear regression through the origin, vs. an "ideal" 1:1 line) was 28%, and for total copper, the average difference in slope was 15%. For individual result pairs, the target lab result was always lower, ranging 65% to 89% (average 74%) of the IC lab result for dissolved samples and 83% to 95% (average 87%) for total samples; average RPD was 31% for dissolved copper, and 14% for total copper. These data hint at a systematic bias, but because of the small number of samples in the comparison and differences between labs within or nearly within common acceptance limits for within lab variation (e.g., 25% RPD for metals) more evidence of a systematic bias would be recommended before attempting to develop an adjustment factor between labs.

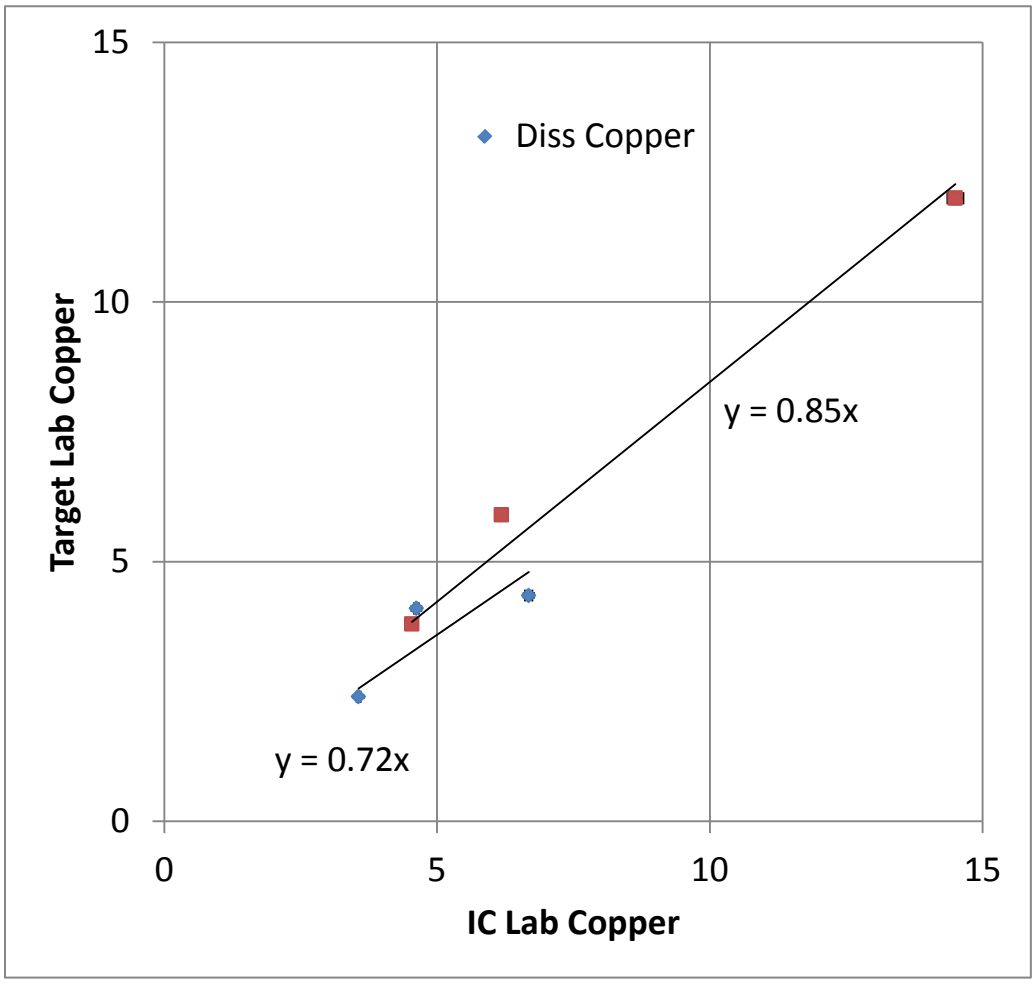

Figure 9 Target versus IC lab dissolved and total copper in split water samples for 2013 to 2014.

Total Mercury

Total mercury was measured by Caltest (the "Target Lab") in 2013 and 2014, and by Moss Landing Marine Labs (the "IC Lab") in previous years. Seven total (unfiltered) water samples were split and analyzed for total mercury by both labs in the course of the study. For both labs, none of these split samples were analyzed as lab replicates, but precision on lab replicate analyses averaged 16% RSD in 2014 for the target lab and 3% in 2014 for the IC lab. Similar to copper, the IC lab generally reported concentrations higher than the target lab for any given sample (Figure 10), although the bias is less consistent. For total mercury, the target lab result ranged 51% to 105% (average 82%) of the IC lab result; the average RPD was 25%. Much of this difference was driven by a single result pair in 2014, where the IC lab result was nearly double that of the target laboratory; without that pair, the slope would have been near 1:1 (1.03), so correction is not warranted given the overall deviation depending largely on that one sample pair.

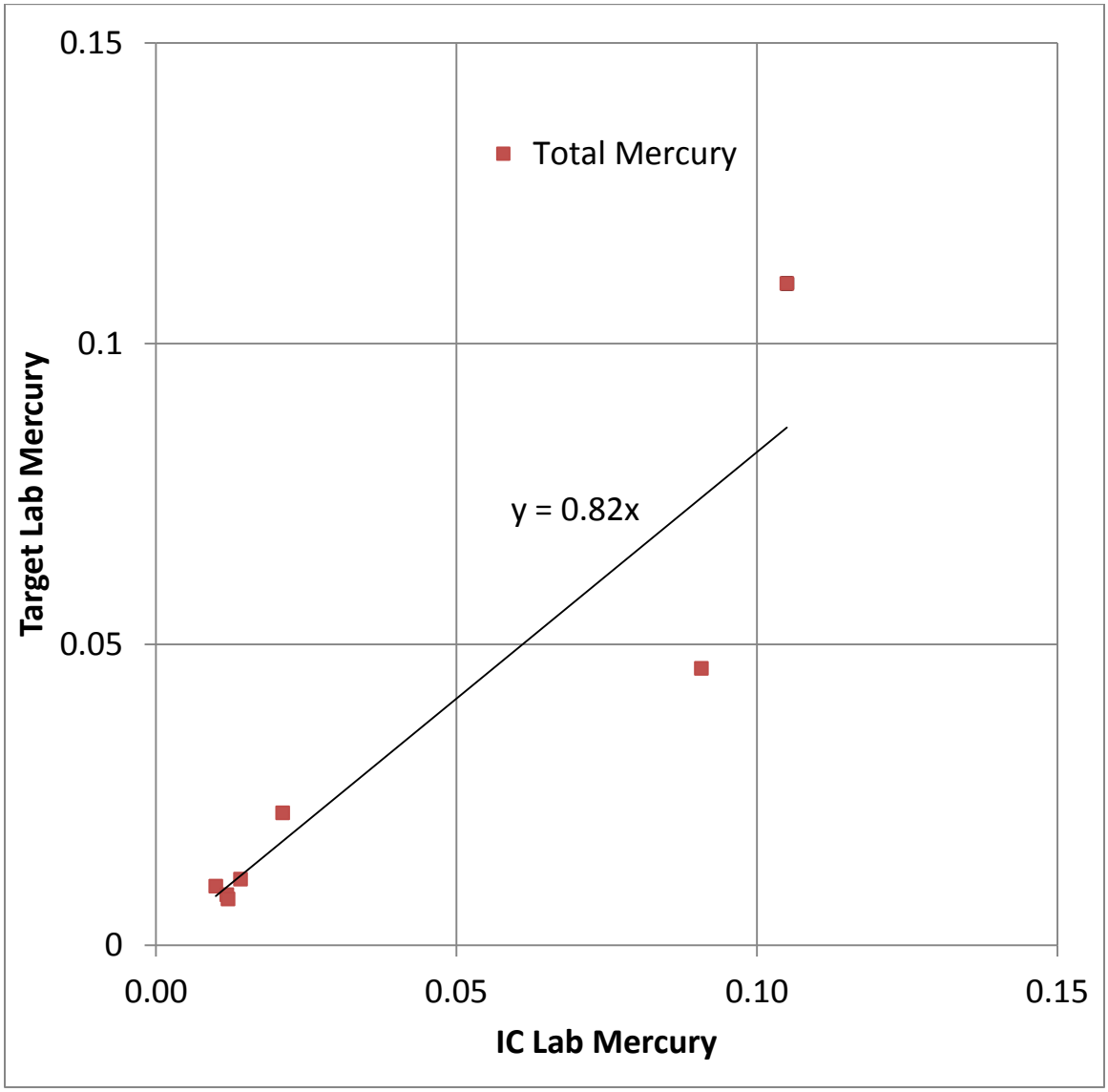

Figure 10 Target versus IC lab total mercury in split water samples for 2013 to 2014.

Methylmercury

Methyl mercury was measured by Caltest (the "Target Lab") in 2013 and 2014, and by Moss Landing Marine Labs (the "IC Lab") in previous years. Four total (unfiltered) water samples were split and analyzed for methylmercury by both labs in the course of the study. Only the IC lab analyzed one of these split samples directly in lab replicates, with <1% RSD, but the target lab also had acceptable precision with average 16% RSD in 2014 for other samples in the project. Unlike the other metals, the results for the IC lab averaged slightly lower than the target lab (Figure 11). For methylmercury, the target lab ranged 90% to 132% (average 105%) of the IC lab result. The average RPD was 12%, with some points both above and below the 1:1 line. Similar to copper, the differences are neither large enough nor consistent enough to warrant a correction factor.

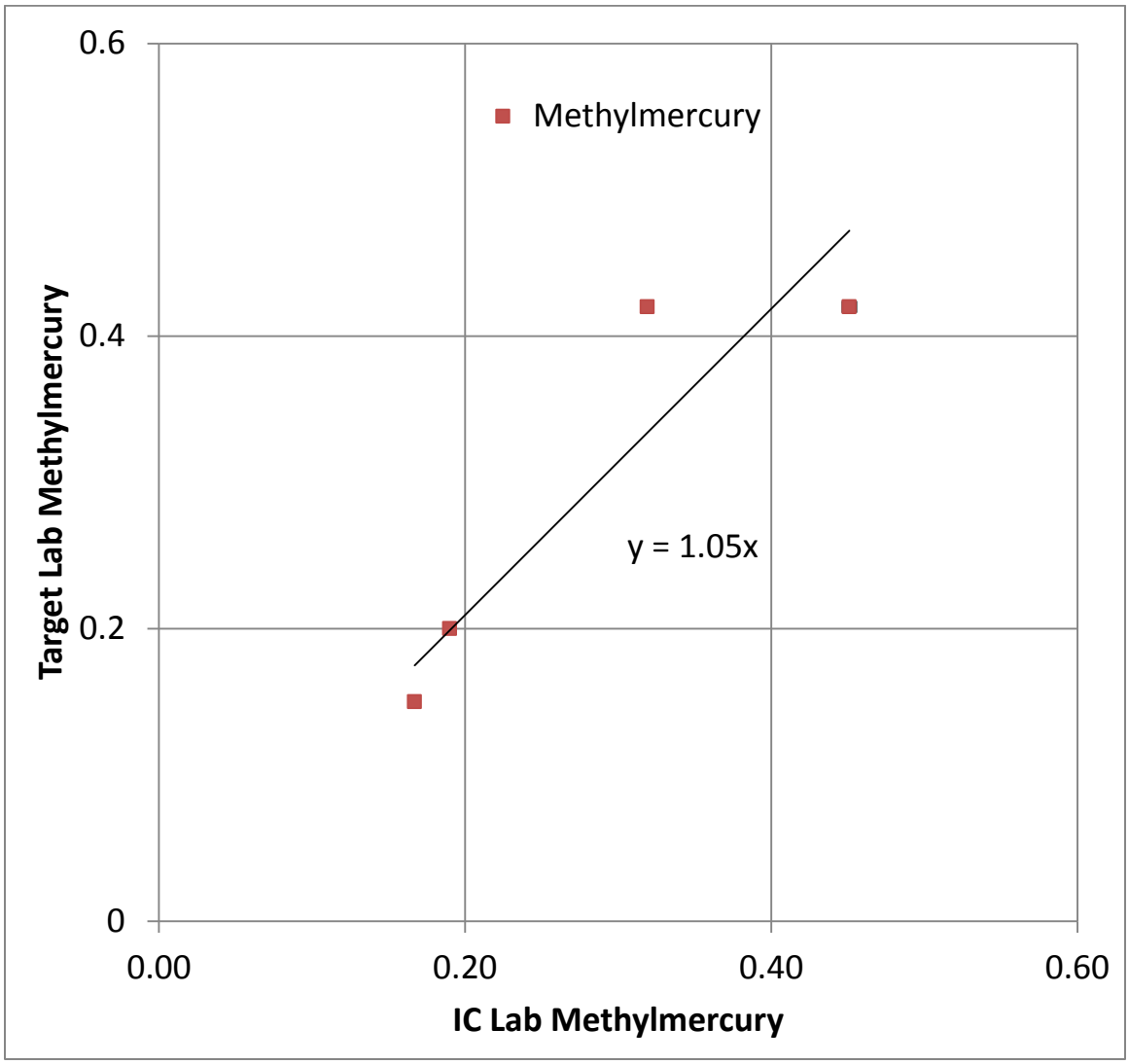

Figure 11 Target versus IC lab methylmercury in split water samples for 2013 to 2014.

Selenium

Selenium was measured by Caltest (the "Target Lab") in 2013 and 2014, and by Brooks Rand (the "IC Lab") in previous years. Two samples each of dissolved and total selenium were split and analyzed by both labs in the course of the study. For both labs, the within lab replicate RPDs were good, within 10% or better for these split samples. In general, the IC lab reported concentrations very slightly higher than the target lab for any given sample (Figure 12), but results were nearly identical among labs, and very similar between dissolved and total phase for any given sampling event. For dissolved selenium, the target lab results were 89% to 97% (average 92%) of the IC lab, and for total selenium 88% to 98% (average 95%). Averages of individual result pair RPDs were 9% for dissolved selenium, and 5% for total selenium. Corrections for selenium are clearly not warranted given the very good agreement.

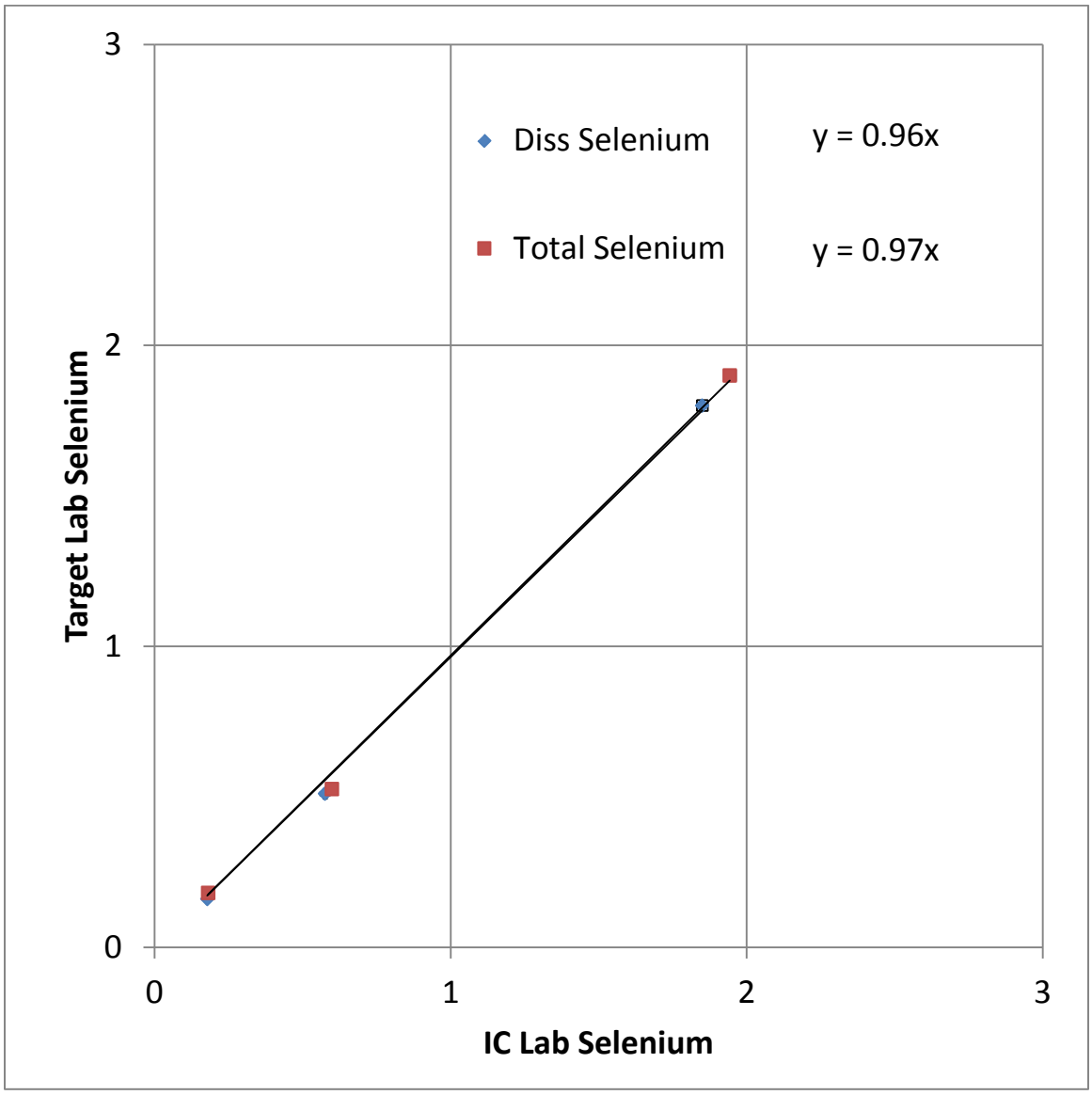

Figure 12 Target versus IC lab dissolved and total selenium in split water samples for 2013 to 2014.

Hardness

Hardness was measured by Caltest (the "Target Lab") in 2013 and 2014, and by Brooks Rand (the "IC Lab") in previous years by a calculation from Ca and Mg concentrations. Three samples were split for analysis by both labs in the course of the study. For the target lab, the within lab replicate RPDs or RSDs were 6% to 12% for these split samples, and for the IC lab 3% on the one sample they analyzed in replicate. There was no consistent bias, with the target lab reporting 85% to 116% (average 100%) of the IC lab result. Although recovery errors in lab control samples (a clean lab matrix) by the target lab were generally within 10% or better of the target value, for field sample matrix spikes, recoveries were highly variable, as low as 30% recovery (70% error), averaging over 20% error. The moderately large average recovery error and sporadic large excursions suggest uncertainties in the target lab hardness data, leading 2013 results to be censored (although raw results remain in the database, and are plotted in Figure 13 here). The IC lab did not report recovery on hardness directly, but recovery was good on Ca and Mg, with modest errors (from 8% to 12%). Given a lack of consistent bias, a correction factor is not warranted for hardness measurements.

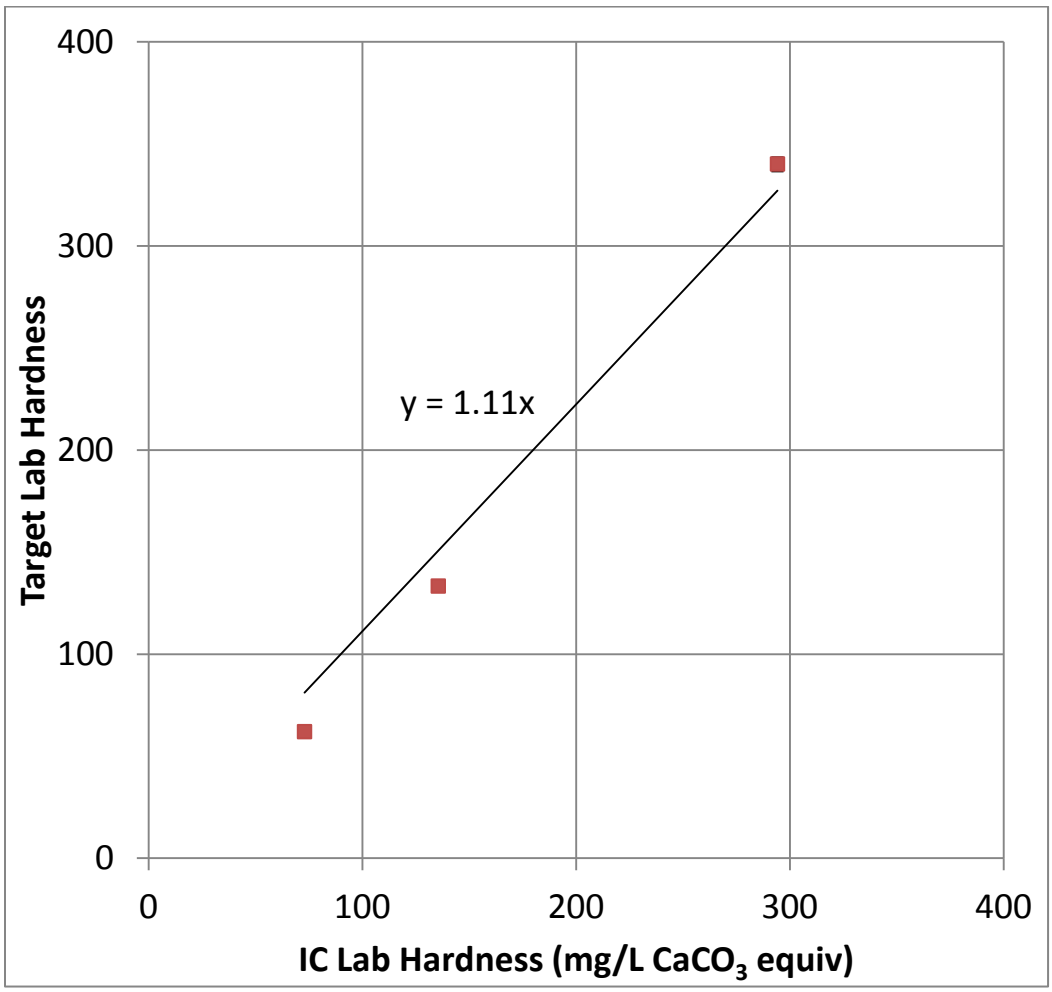

Figure 13 Target versus IC lab hardness in split water samples for 2013 to 2014.

Suspended Sediment Concentration

Suspended sediment concentration (SSC) was measured by Caltest (the "Target Lab") in 2013 and 2014, and by EBMUD (the "IC Lab") in previous years. Three samples were split for analysis by both labs in the course of the study. For the target lab, the lab replicate RSDs were 6% to 12% for these split samples, and for the IC lab 3% on the one sample they analyzed in replicate. There was no consistent bias between labs (Figure 14). The target lab reported results 41% to 150% (average 101%) those of the IC lab, with the largest relative differences on the lower concentration samples. Recoveries on LCS samples by the target lab were within 10% of the expected values. The IC lab reported recovery on performance testing reference materials, with recovery errors for different materials of 1% to 19%. Despite the large variations in the comparison of results between labs, the differences were not consistently biased and thus would not justify application of a correction factor.

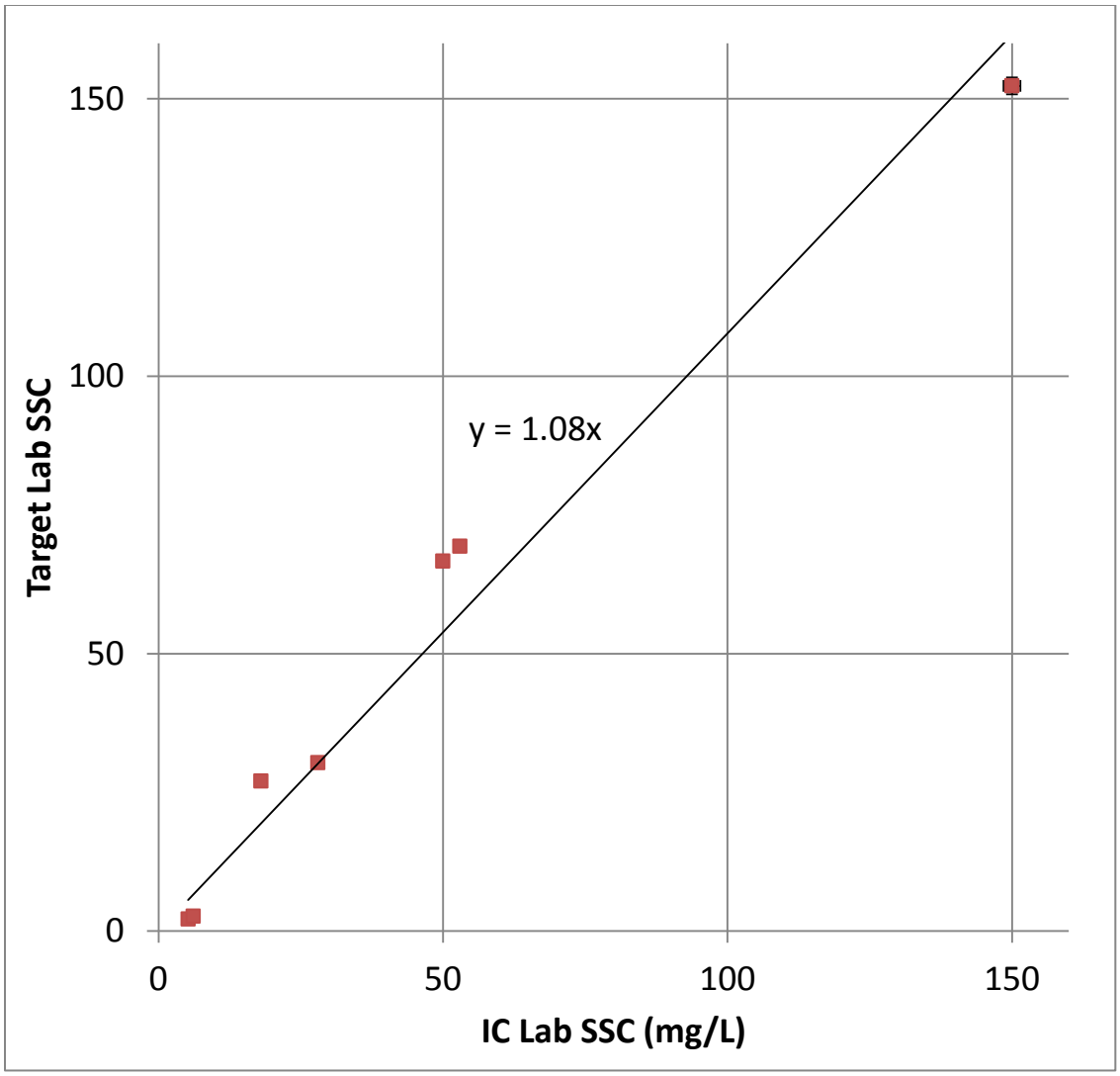

Figure 14 Target versus IC lab SSC in split water samples for 2013 to 2014.

Nutrients

Nutrients were measured by Caltest (the "Target Lab") in 2013 and 2014, and by EBMUD (the "IC Lab") in previous years. Seven samples were split for analysis of nitrate by both labs. For the IC lab, the lab replicate RSDs were 1% or better for these split samples. The target lab did not analyze any of these split samples in replicate, but RSDs for lab replicates on other field samples averaged 5%. The target lab generally reported lower concentrations except for the highest sample (Figure 14), ranging 76% to 108% (average 90%) of those from the IC lab, with the largest relative differences mostly on the lowest concentration samples (RPDs on paired splits of 2% to 28%, averaging 15%). Recoveries on LCS samples by the target lab averaged within 3% of the expected values, while the IC lab LCS sample recovery errors averaged 24%. The IC lab spiked at much lower levels however (around 0.05 mg/L vs ~4 for the target lab) which may in large part explain the seemingly poorer recoveries. Differences among the labs results were not systematic and do not warrant a correction factor for comparison.

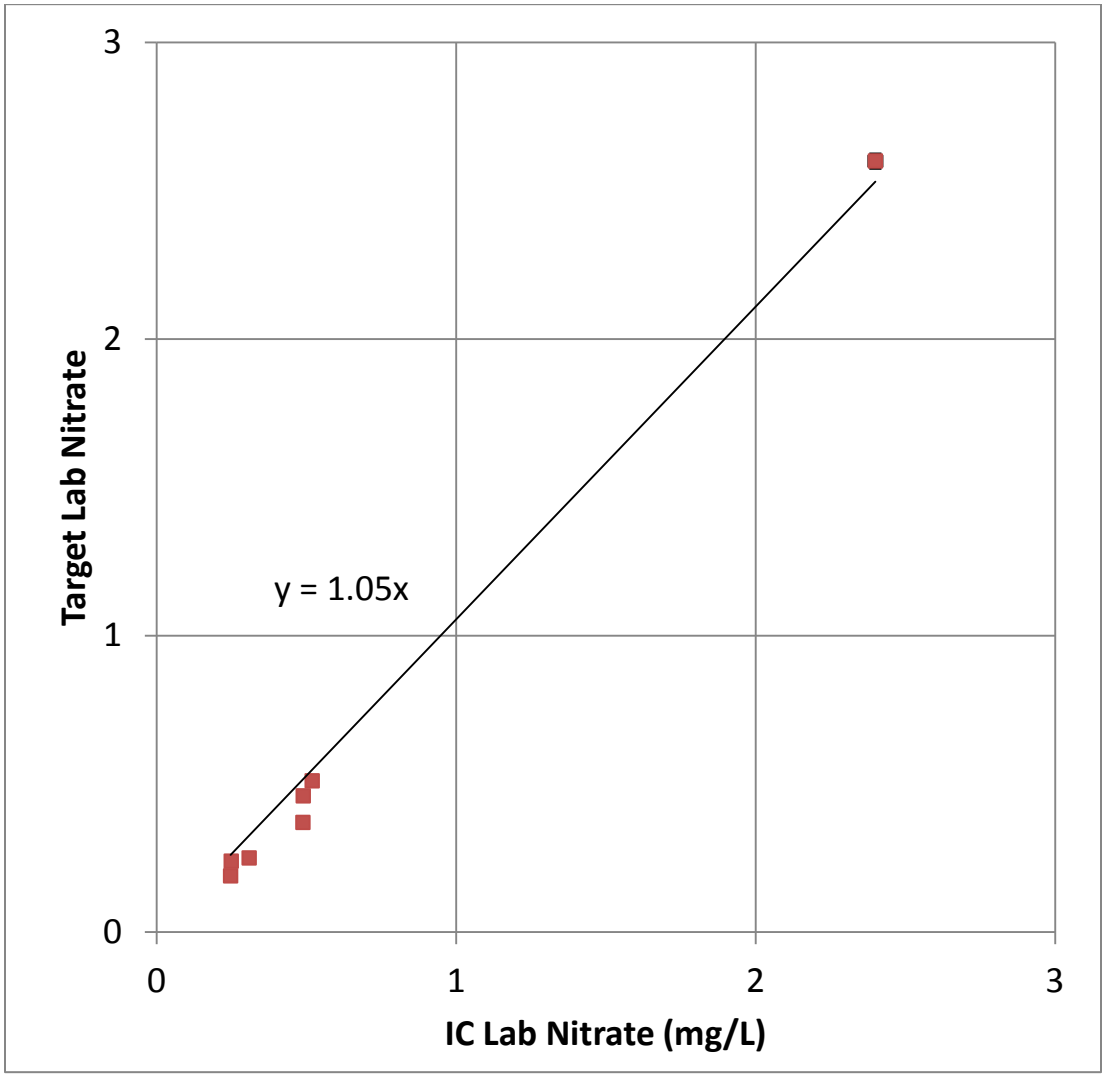

Figure 15 Target versus IC lab nitrate in split water samples for 2013 to 2014.

Orthophosphate was measured in seven split samples by both labs. For both labs, lab replicate RSDs were <1% for these split samples. The target lab reported a much lower concentration (69% of the IC lab result on one sample), but otherwise had similar results (Figure 16), around 92% to 101% of those from the IC lab (average 93% including all samples). Reported as RPDs on paired splits, the differences ranged from 0% to 37%, averaging 8%. Recoveries on IC lab LCS samples were biased high an average 14%, which may explain in part the differences among labs, but without the one sample with the target lab at 69% of the IC results, results would be near 1:1 between the labs.

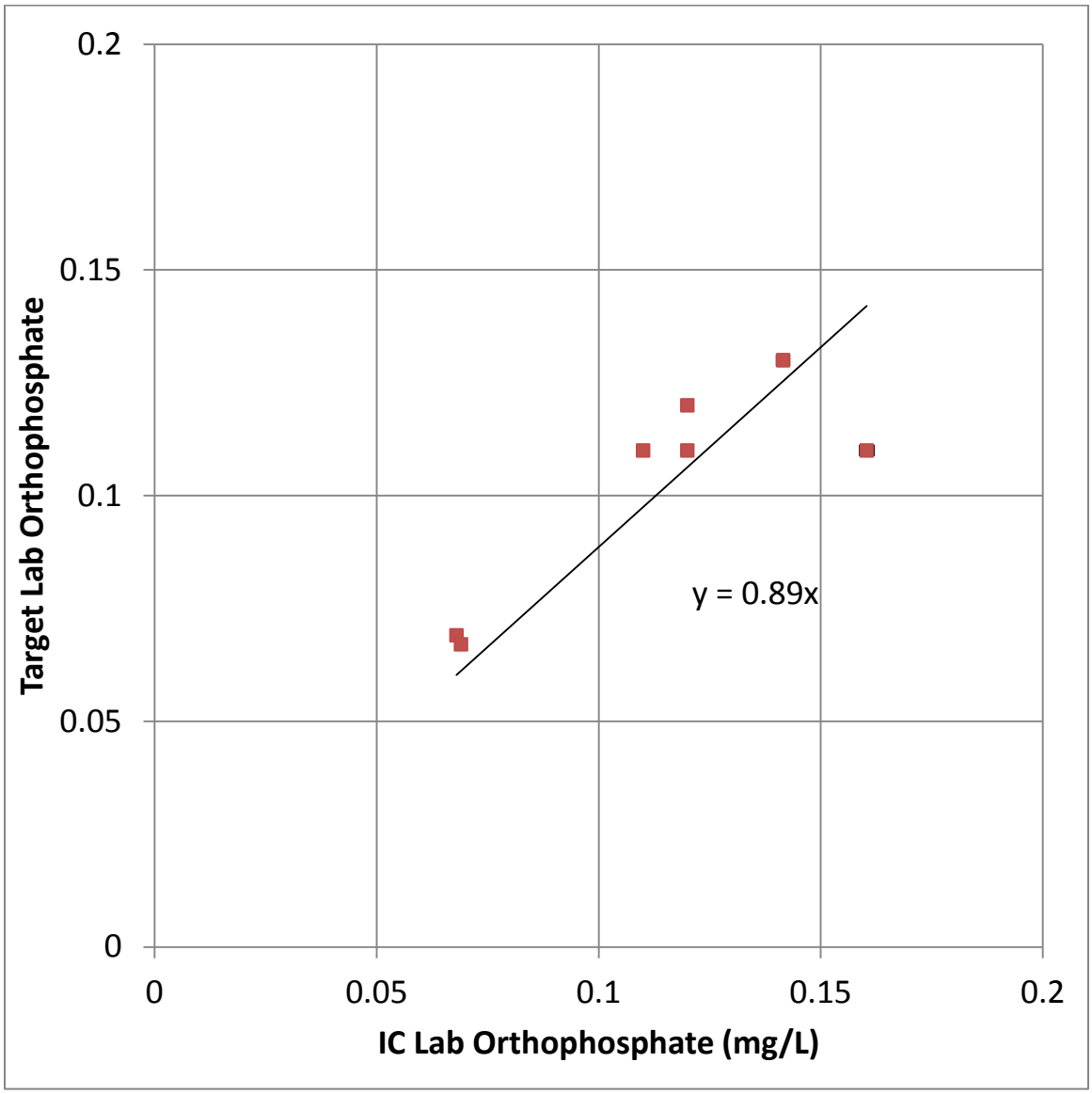

Figure 16 Target versus IC lab orthophosphate in split water samples for 2013 to 2014.

Phosphorus was reported for four split samples. For 3 of the 4 samples results generally agreed (target lab results 70% to 96% of the IC lab's), but for one, the concentration for the target lab was 4x lower (Figure 17). RPDs ranged from 140% for the latter sample pair, to 4% for the best paired results. Although the IC lab 2013 sample batch was flagged for low recovery (86%), below the target MQO of 10% error (90% recovery), that would not explain the discrepancy between the labs since the IC lab result was biased high relative to the target lab. The lab replicate precision was good for both the target and IC labs for these split samples (RSDs <5%), so measurement variation also seems unlikely to explain the difference, but the specific pair with the largest difference was not analyzed in replicate by either lab. Field sampling variation (more likely with total phase samples) might also contribute to differences in inter-lab splits, which are taken sequentially in the field rather than by truly splitting a larger sample. Again, aside from the poor agreement on one pair, the results show no clear bias among labs and do not require any adjustment.

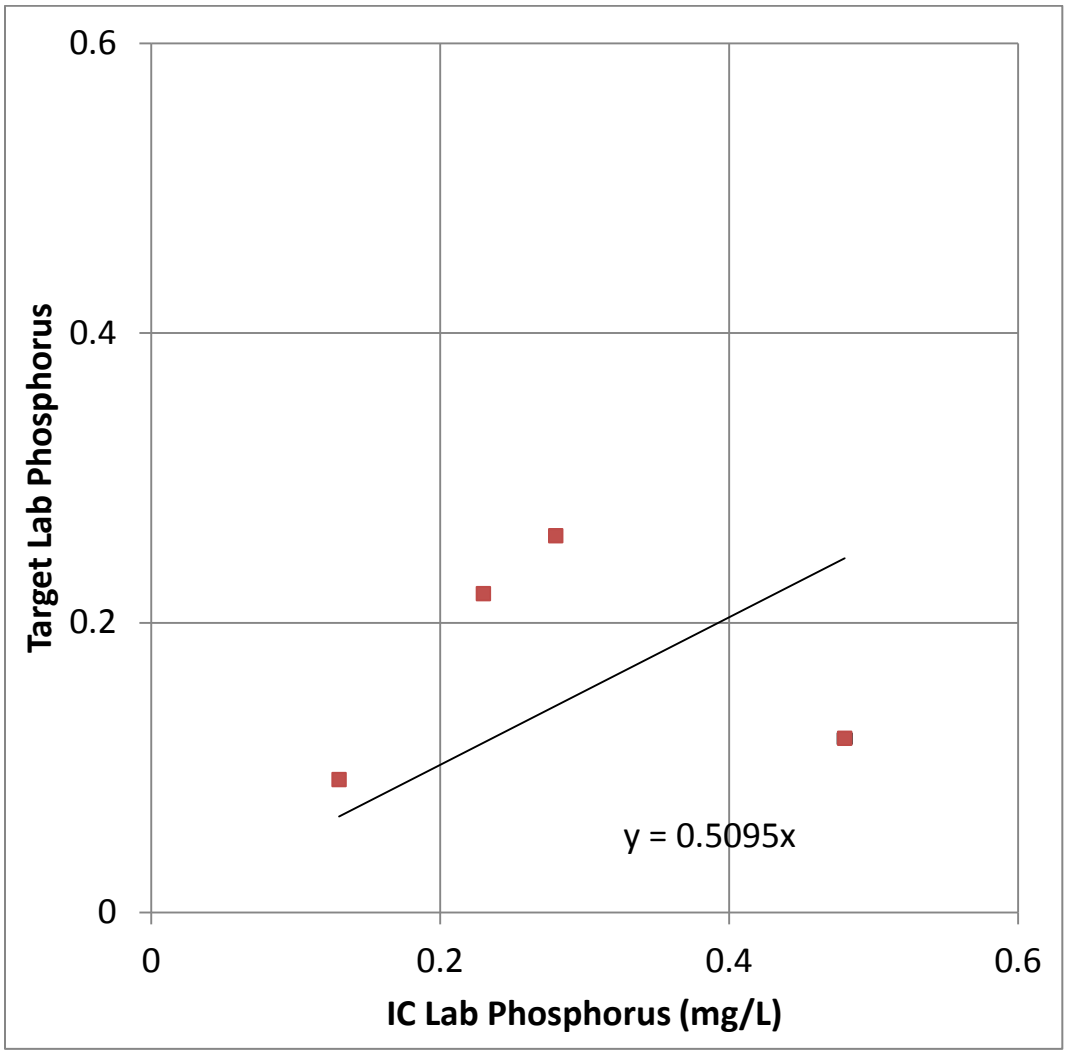

Figure 17 Target versus IC lab orthophosphate in split water samples for 2013 to 2014.

Pyrethroids

Pyrethroids were measured by Caltest (the "Target Lab") in 2013 and 2014, and by Axys Analytical (the "IC Lab") in previous years. Three water samples were split and analyzed for pyrethroids by both labs in the course of the study. For both labs, none of these split samples were analyzed as lab replicates. Some field replicates were analyzed by the target lab with RSDs 31% or better for analytes detected over 3x the MDL; the IC lab reports an ongoing precision and recovery (LCS) sample replicated across batches, with recovery errors 23% or less in 2014 samples. Only three analytes were detected in at least two of the split samples: bifenthrin, deltamethrin/tralomethrin, and total cypermethrin (Figure 18). The target lab reported higher concentrations slightly over half the time, but the ratio of target to IC lab concentrations was highly variable between samples for any given analyte; 54% to 120% for bifenthrin, 38% and 86% for deltamethrin/tralomethrin, and 105% and 149% for total permethrin. These differences are equivalent to an RPD range of 5% to 90%; as would be expected, the worst correspondence occurred in lower concentration samples where the relative impact of a nominal difference is larger. A larger number of samples would be needed to state with certainty, but within this small set of samples there does not appear to be any consistent bias, with the few results with concentrations above 10,000 pg/L (10 ng/L) being generally very similar between labs.

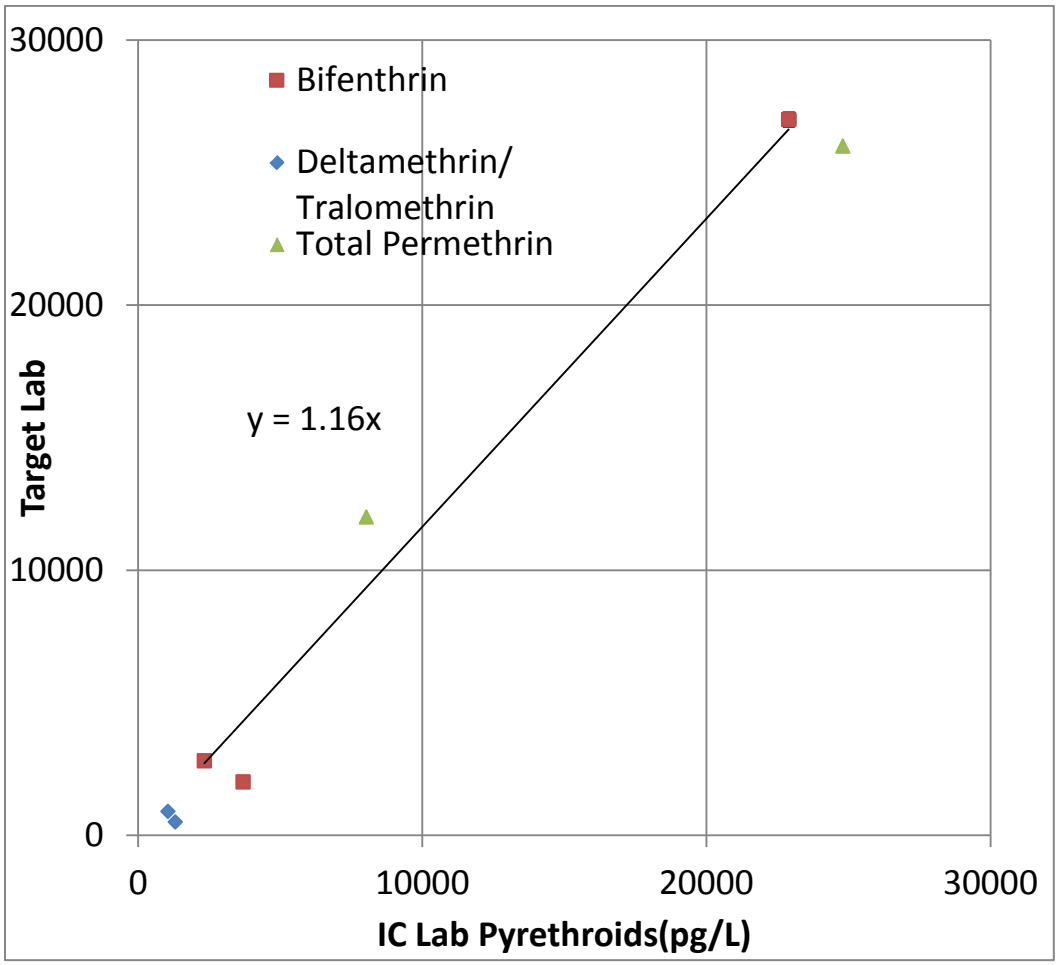

Figure 18 Target versus IC lab pyrethroids in split water samples for 2013 to 2014.

Overall the results of these intercomparison samples show general agreement between labs. For most analytes, there was not consistent bias between the labs; even where there seemed to be some bias, many of the results still showed nearly a 1:1 correspondence, so with the small number of split samples reported for most analytes, one or two random measurement errors could create the appearance of a net bias. If there are needs to more definitively quantify differences in sites or among events reported by different labs in different years, a greater number of split samples would be needed to assure a lack of bias from changing labs, but the current data suggest other than for sporadic excursions for individual samples, the data generally agree between labs, within the usual intra-lab acceptance ranges for precision and recovery for the various analytes. As noted before, most of the field sample data for this study will be considered in aggregated statistics, so even in cases where sporadic large differences appeared, the net impact will be small so long as these excursions are not the rule rather than the exception. Data subsampling techniques (e.g., including and excluding subsets of the best or worst data) can be used to further explore the need to reduce uncertainty of inter-lab differences for decision-making, before devoting time and resources to more rigorously quantify these differences.